

Niagara Gorge Corridor

*Robert Moses Parkway Removal
Main Street to Findlay Drive
Niagara Falls, NY*

Design Report/ Environmental Assessment

Appendix E - Traffic Information

- E.1 Traffic Flow Diagrams**
- E.2 2015 Traffic Count Program**
- E.3 Accident Summaries**

PIN 5761.90

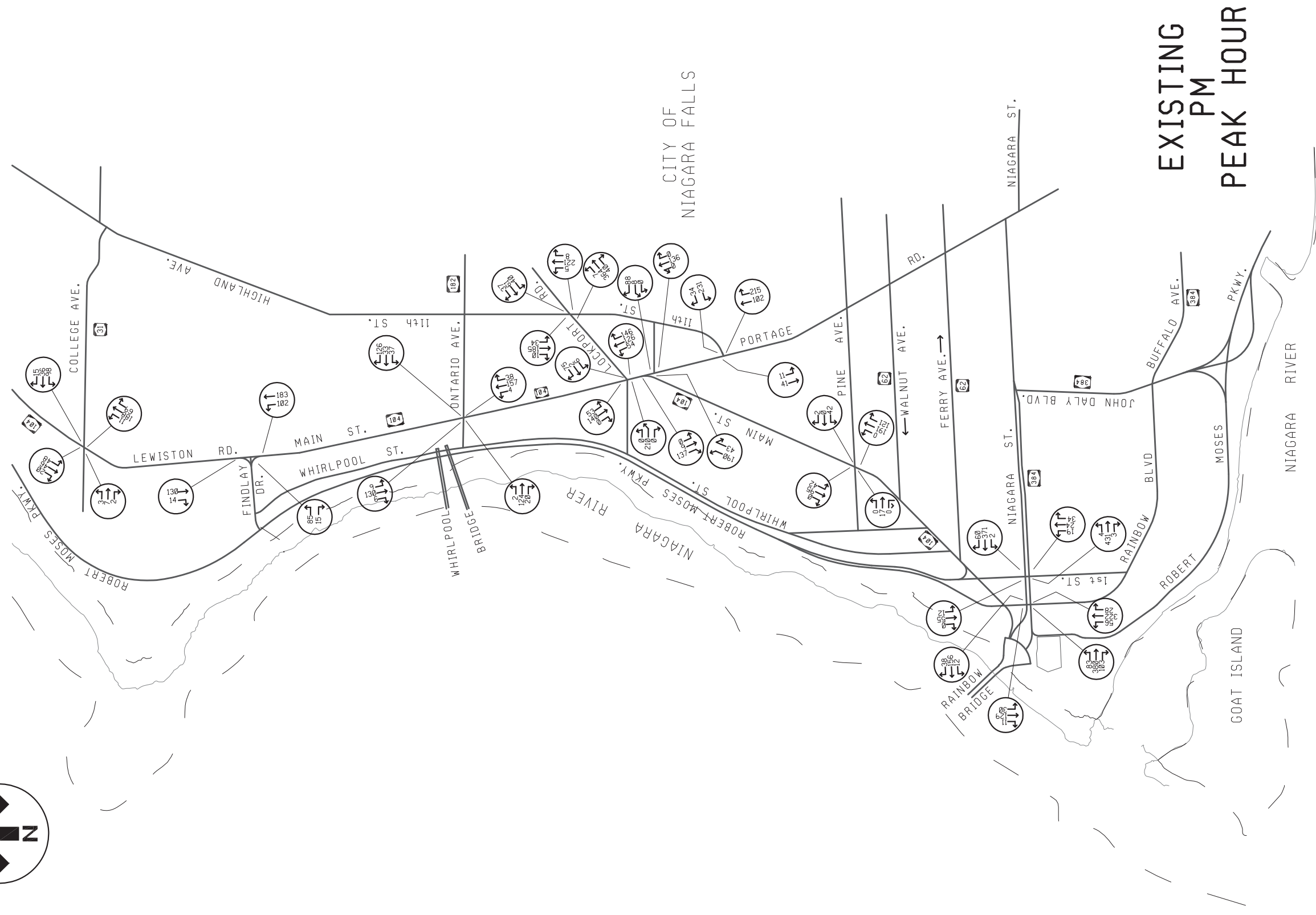
July 2016

In cooperation with:

**New York State Department of Transportation
New York Power Authority
USA Niagara Development Corporation
The City of Niagara Falls, NY**



E.1 Traffic Flow Diagrams

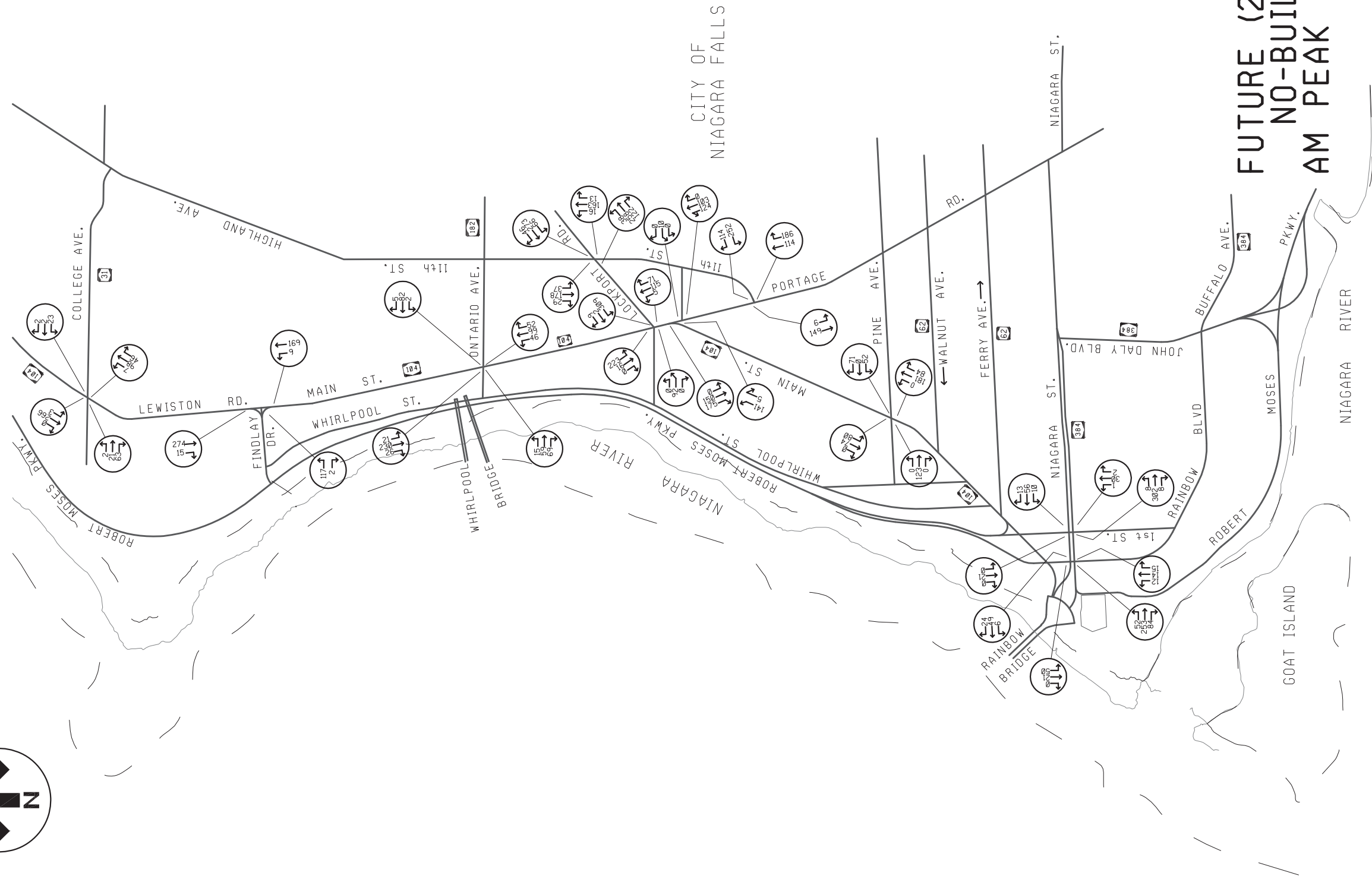


EXISTING
PM
PEAK HOUR

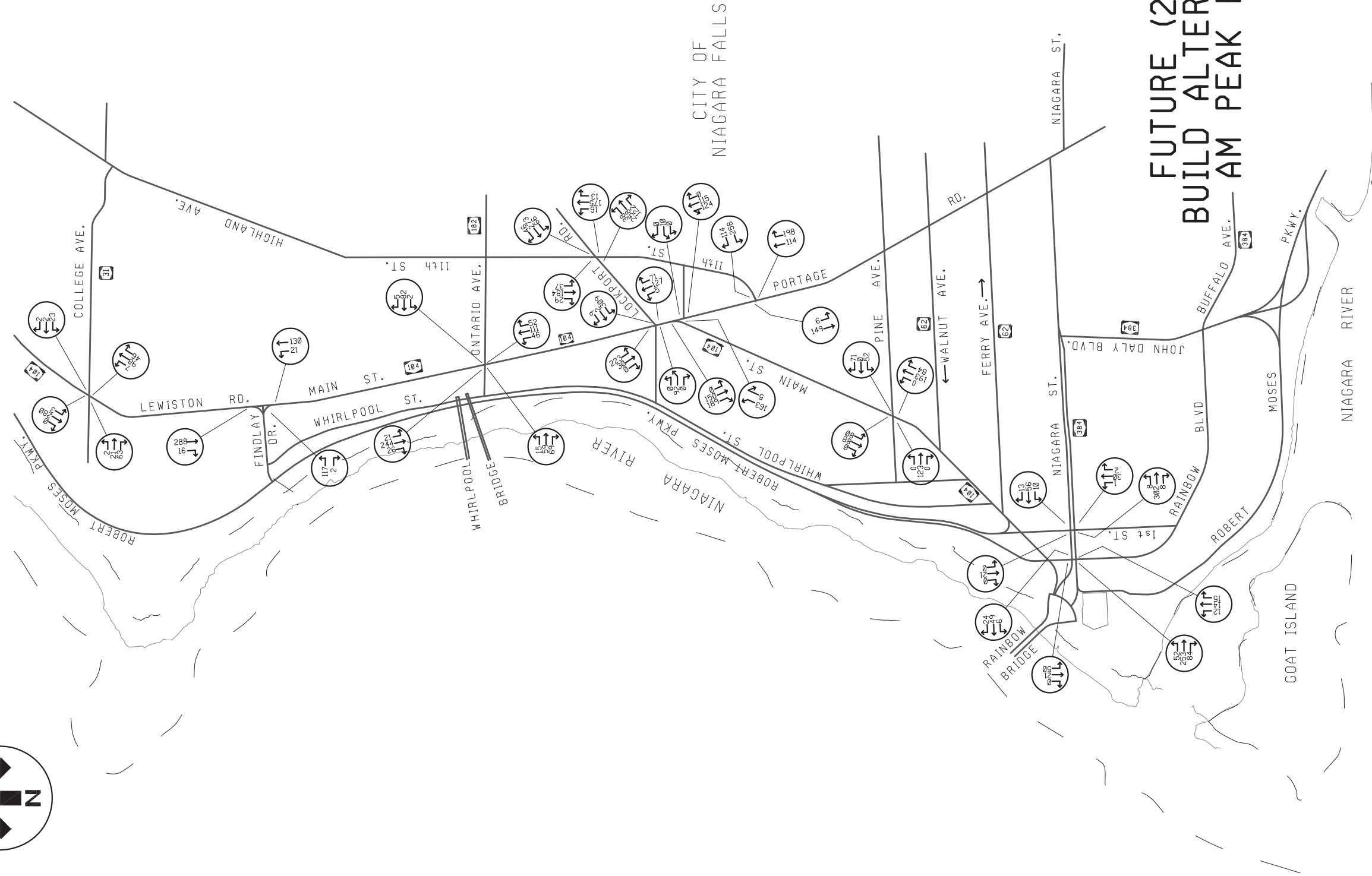
CITY OF
NIAGARA FALLS

NIAGARA RIVER

GOAT ISLAND

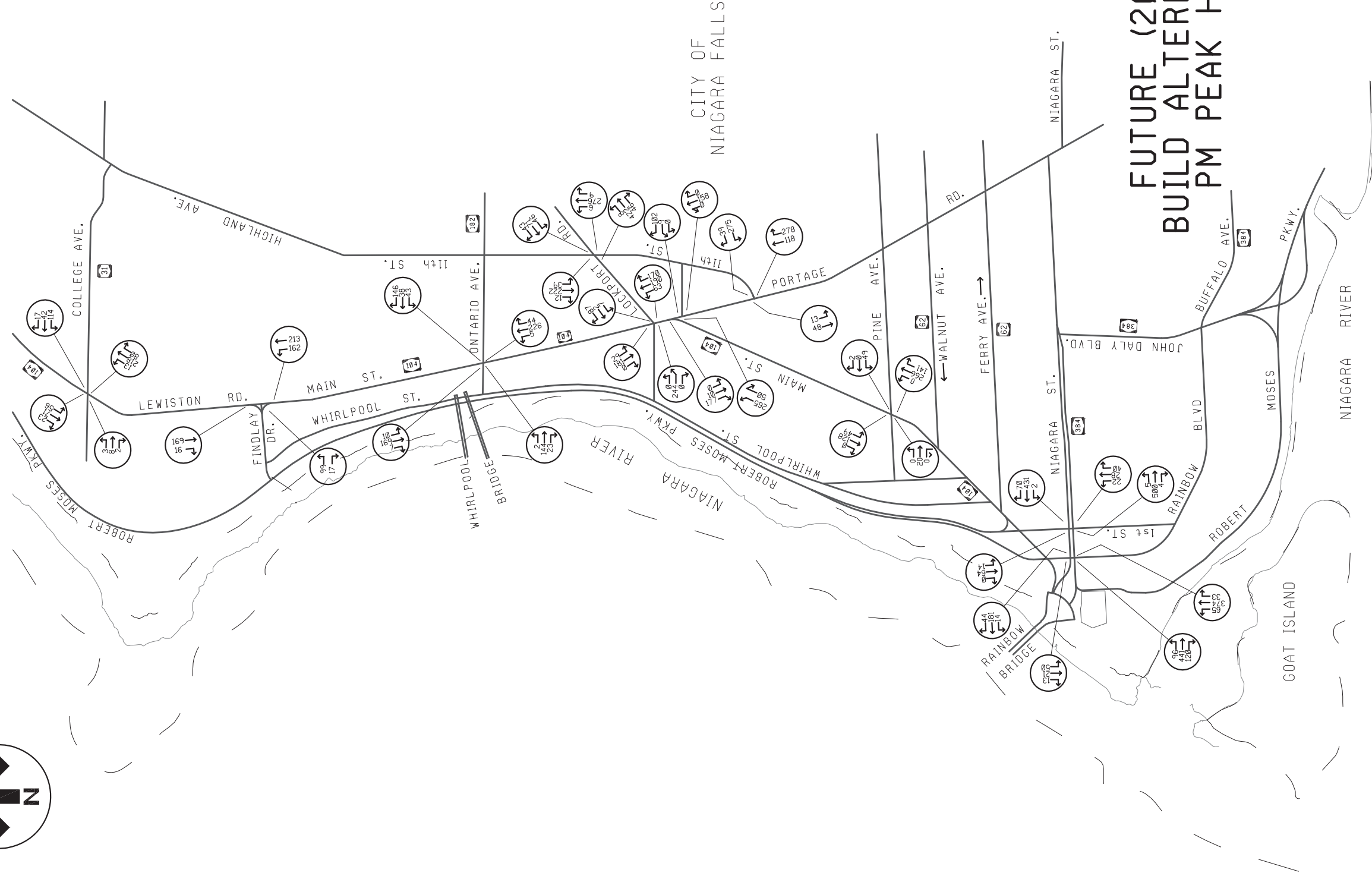


**FUTURE (2040)
NO-BUILD
AM PEAK HOUR**



CITY OF
NIAGARA FALLS

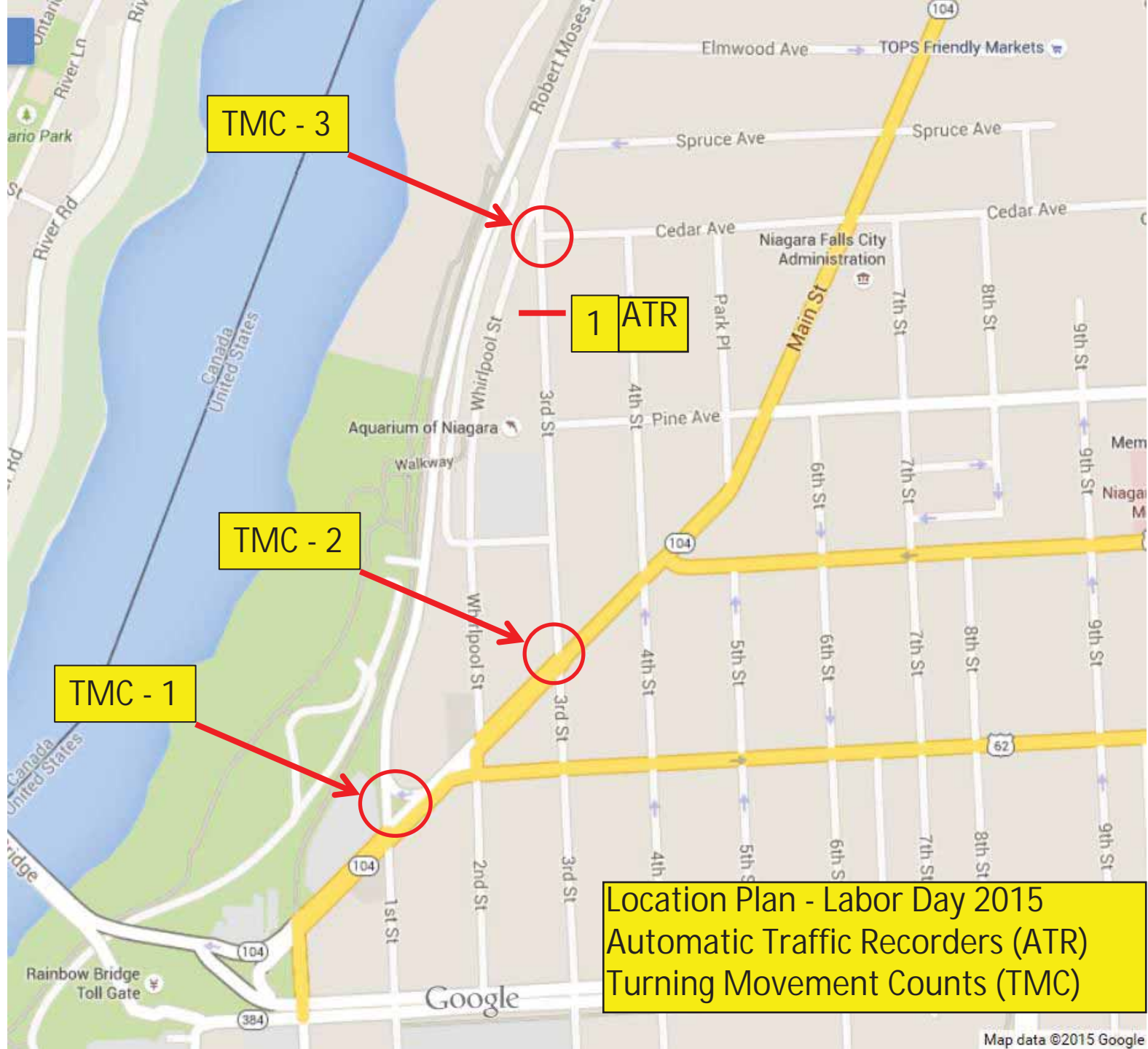
**FUTURE (2040)
BUILD ALTERNATIVE
AM PEAK HOUR**



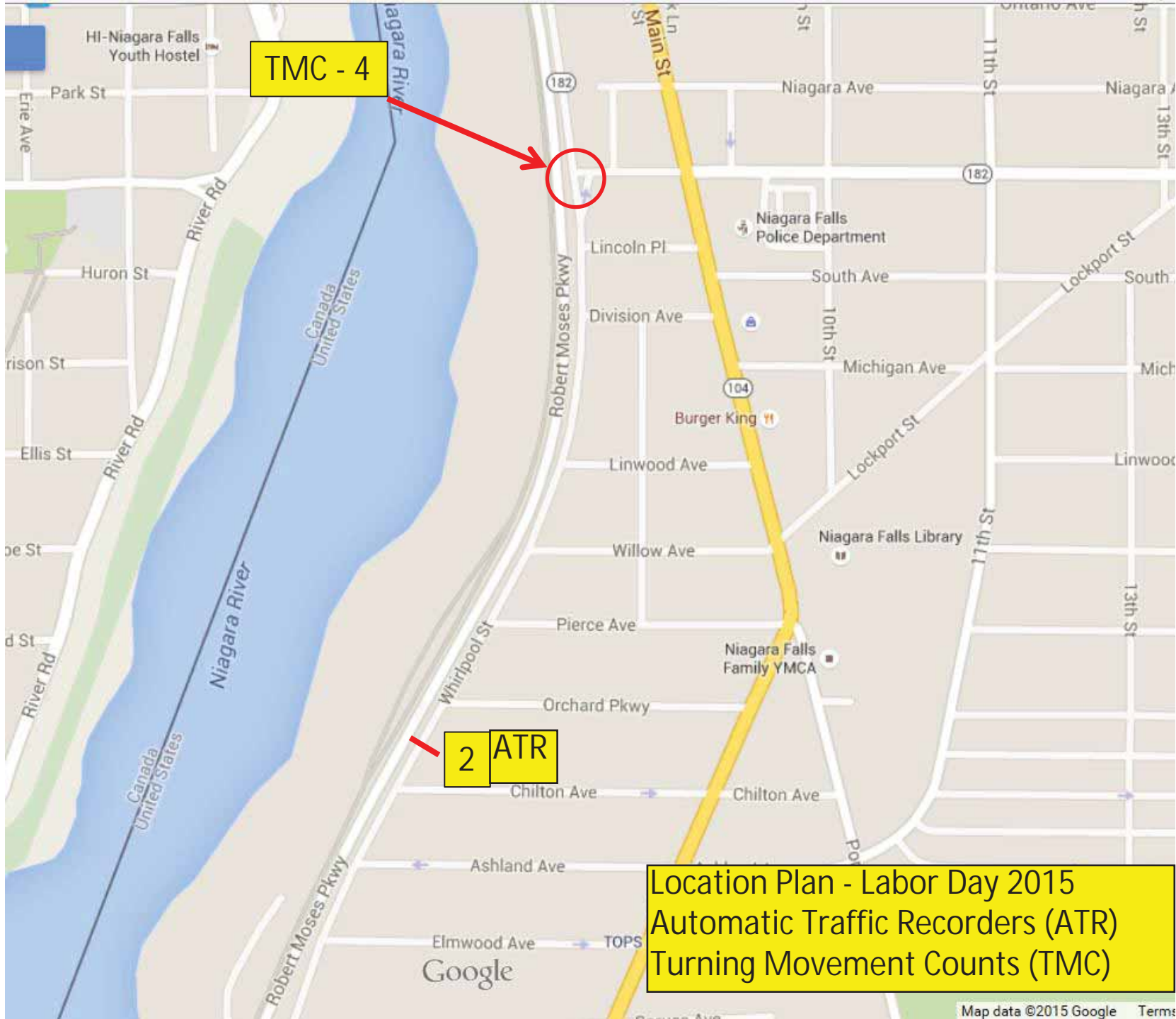
**FUTURE (2040)
BUILD ALTERNATIVE
PM PEAK HOUR**

E.2 2015 Traffic Count Program

LABOR DAY



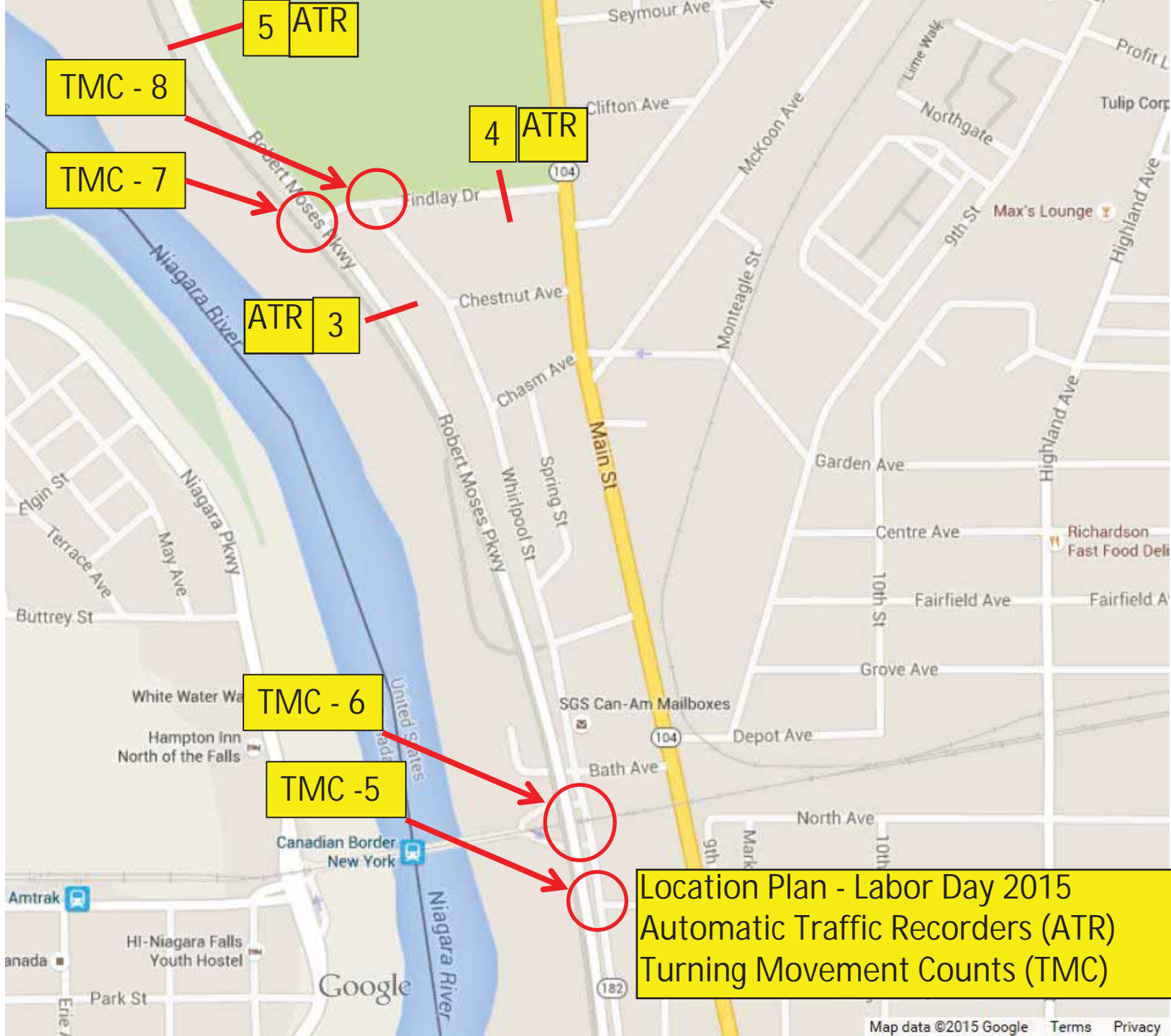
Location Plan - Labor Day 2015
Automatic Traffic Recorders (ATR)
Turning Movement Counts (TMC)



TMC - 4

2 ATR

Location Plan - Labor Day 2015
Automatic Traffic Recorders (ATR)
Turning Movement Counts (TMC)

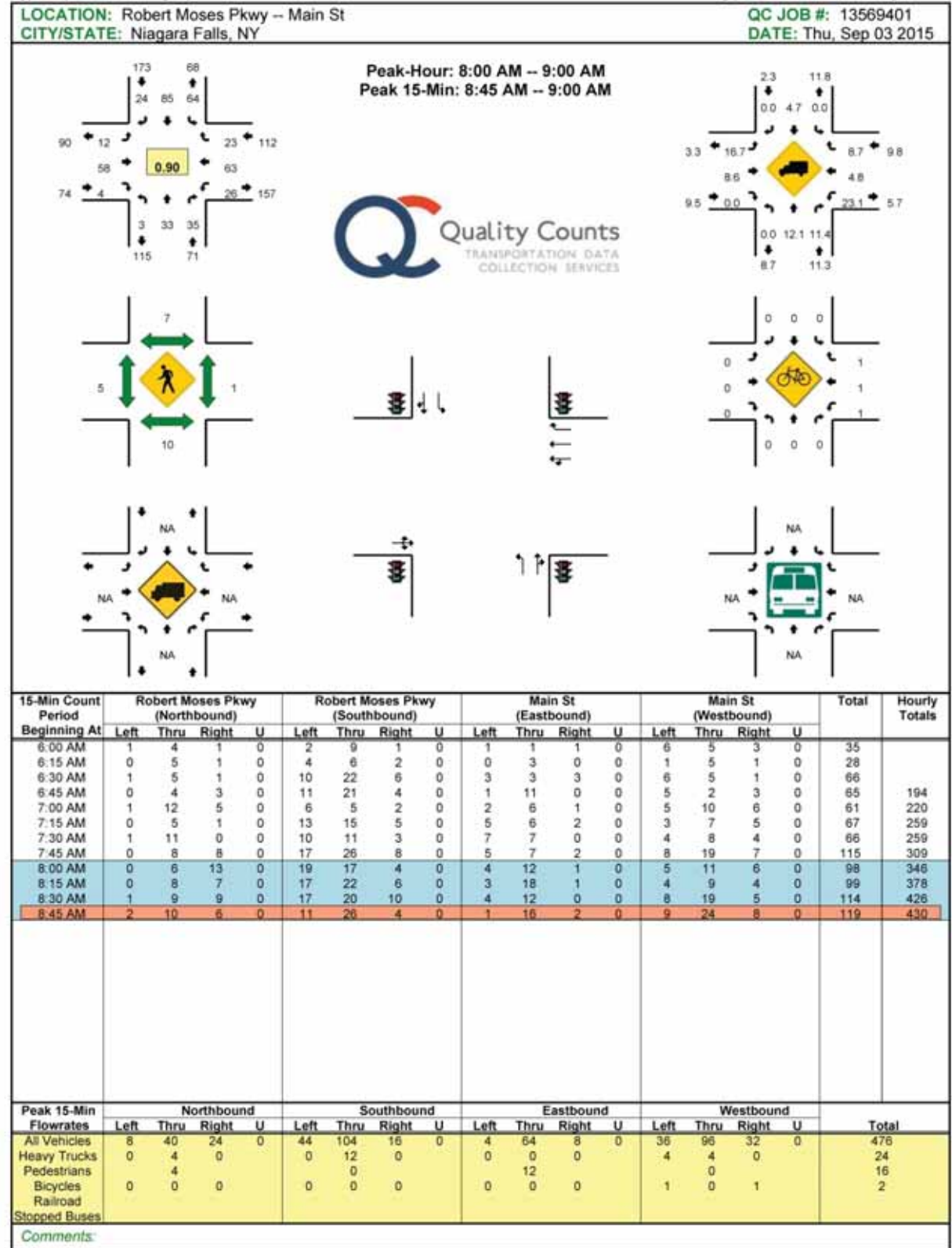


Location Plan - Labor Day 2015
Automatic Traffic Recorders (ATR)
Turning Movement Counts (TMC)

Traffic Turning Movement Counts - AM & PM

Traffic Turning Movement Counts – AM

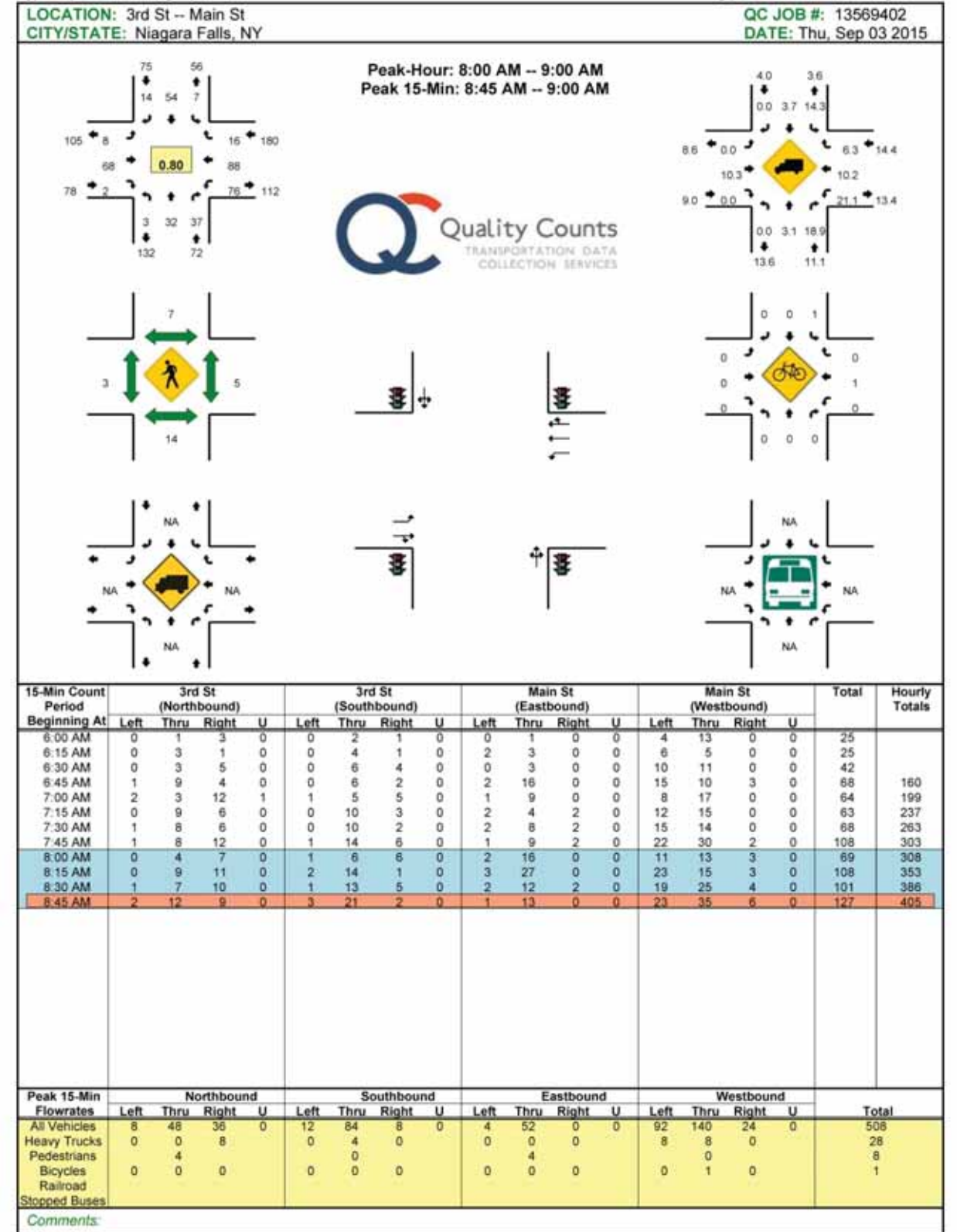
Type of peak hour being reported: Intersection Peak Method for determining peak hour: Total Entering Volume



Report generated on 9/17/2015 10:43 AM

SOURCE: Quality Counts, LLC (<http://www.qualitycounts.net>) 1-877-580-2212

Type of peak hour being reported: Intersection Peak Method for determining peak hour: Total Entering Volume



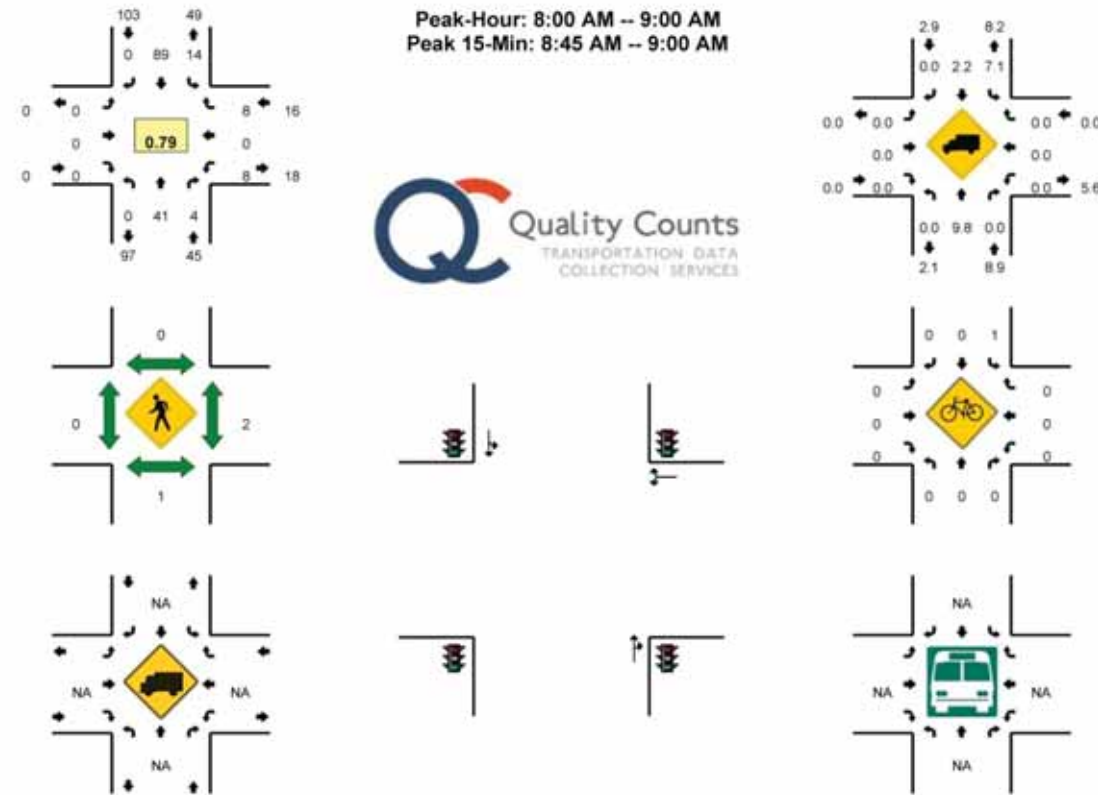
Report generated on 9/17/2015 10:43 AM

SOURCE: Quality Counts, LLC (<http://www.qualitycounts.net>) 1-877-580-2212

Traffic Turning Movement Counts – AM

Type of peak hour being reported: Intersection Peak Method for determining peak hour: Total Entering Volume

LOCATION: 3rd St -- Cedar Ave QC JOB #: 13569403
 CITY/STATE: Niagara Falls, NY DATE: Thu, Sep 03 2015



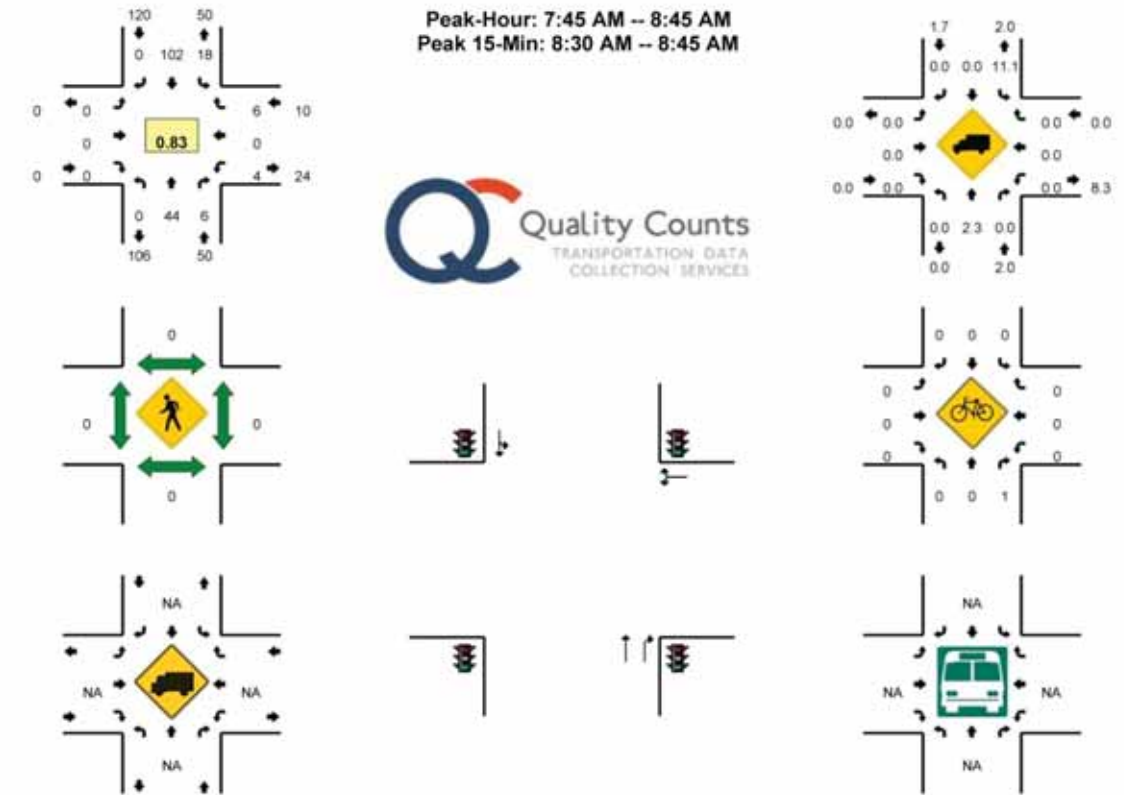
15-Min Count Period Beginning At	3rd St (Northbound)				3rd St (Southbound)				Cedar Ave (Eastbound)				Cedar Ave (Westbound)				Total	Hourly Totals
	Left	Thru	Right	U	Left	Thru	Right	U	Left	Thru	Right	U	Left	Thru	Right	U		
6:00 AM	0	1	0	0	2	4	0	0	0	0	0	0	0	0	0	0	8	
6:15 AM	0	6	0	0	1	8	0	0	0	0	0	0	0	0	0	0	15	
6:30 AM	0	4	0	0	1	12	0	0	0	0	0	0	0	1	0	0	18	
6:45 AM	0	8	0	0	2	10	0	0	0	0	0	0	1	0	1	0	22	63
7:00 AM	0	4	0	0	0	9	0	0	0	0	0	0	0	0	0	0	13	68
7:15 AM	0	9	0	0	1	16	0	0	0	0	0	0	1	0	0	0	27	80
7:30 AM	0	8	1	0	1	16	0	0	0	0	0	0	1	0	0	0	27	89
7:45 AM	0	9	1	0	8	26	0	0	0	0	0	0	1	0	0	0	45	112
8:00 AM	0	8	0	0	2	16	0	0	0	0	0	0	1	0	1	0	28	127
8:15 AM	0	8	2	0	3	16	0	0	0	0	0	0	3	0	1	0	33	133
8:30 AM	0	15	1	0	4	25	0	0	0	0	0	0	2	0	4	0	51	157
8:45 AM	0	10	1	0	5	32	0	0	0	0	0	0	2	0	2	0	52	164

Peak 15-Min Flowrates	Northbound				Southbound				Eastbound				Westbound				Total	
	Left	Thru	Right	U	Left	Thru	Right	U	Left	Thru	Right	U	Left	Thru	Right	U		
All Vehicles	0	40	4	0	20	128	0	0	0	0	0	0	0	8	0	8	0	208
Heavy Trucks	0	0	0	0	0	4	0	0	0	0	0	0	0	0	0	0	0	4
Pedestrians	0	0	0	0	0	0	0	0	0	0	0	0	0	4	0	0	0	4
Bicycles	0	0	0	0	1	0	0	0	0	0	0	0	0	0	0	0	0	1
Railroad																		
Stopped Buses																		

Comments:

Type of peak hour being reported: Intersection Peak Method for determining peak hour: Total Entering Volume

LOCATION: Whirlpool St -- Cleveland Ave QC JOB #: 13569404
 CITY/STATE: Niagara Falls, NY DATE: Thu, Sep 03 2015

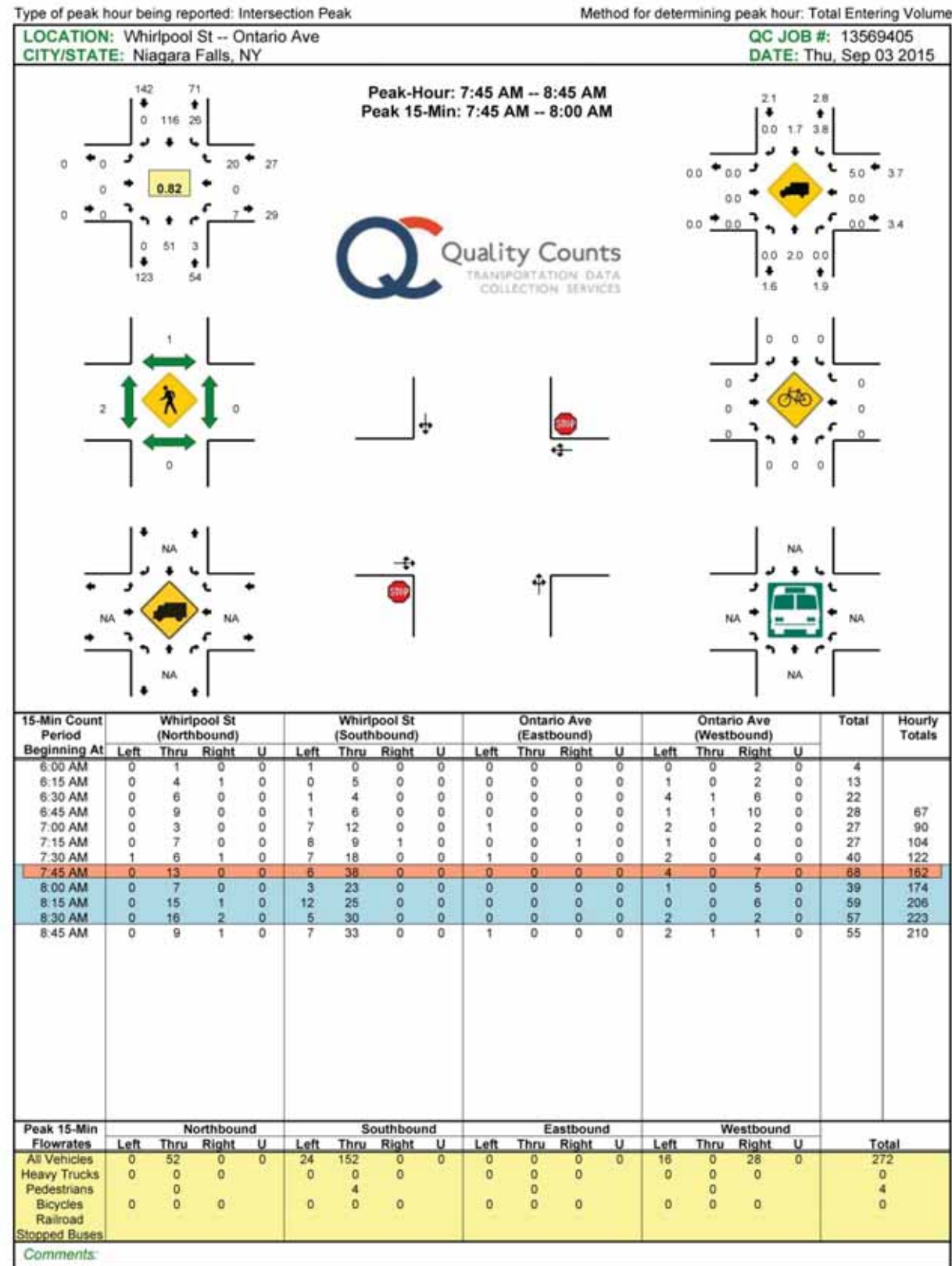


15-Min Count Period Beginning At	Whirlpool St (Northbound)				Whirlpool St (Southbound)				Cleveland Ave (Eastbound)				Cleveland Ave (Westbound)				Total	Hourly Totals
	Left	Thru	Right	U	Left	Thru	Right	U	Left	Thru	Right	U	Left	Thru	Right	U		
6:00 AM	0	2	1	0	0	0	0	0	0	0	0	0	0	0	0	0	3	
6:15 AM	0	5	1	0	0	6	0	0	0	0	0	0	0	0	0	0	12	
6:30 AM	0	4	3	0	0	8	0	0	0	0	0	0	0	0	1	0	16	
6:45 AM	0	9	2	0	0	7	0	0	0	0	0	0	3	0	0	0	21	52
7:00 AM	0	3	2	0	3	11	0	0	0	0	0	0	1	0	0	0	20	69
7:15 AM	0	7	1	0	1	12	0	0	0	0	0	0	2	0	1	0	24	81
7:30 AM	0	9	2	0	1	17	0	0	0	0	0	0	0	0	2	0	31	96
7:45 AM	0	8	1	0	4	34	0	0	0	0	0	0	1	0	2	0	50	125
8:00 AM	0	7	2	0	3	22	0	0	0	0	0	0	0	0	0	0	34	139
8:15 AM	0	13	1	0	6	19	0	0	0	0	0	0	0	0	3	0	42	157
8:30 AM	0	16	2	0	5	27	0	0	0	0	0	0	3	0	1	0	54	180
8:45 AM	0	8	3	0	2	33	0	0	0	0	0	0	2	0	2	0	50	180

Peak 15-Min Flowrates	Northbound				Southbound				Eastbound				Westbound				Total
	Left	Thru	Right	U	Left	Thru	Right	U	Left	Thru	Right	U	Left	Thru	Right	U	
All Vehicles	0	64	8	0	20	108	0	0	0	0	0	0	12	0	4	0	216
Heavy Trucks	0	4	0	0	4	0	0	0	0	0	0	0	0	0	0	0	8
Pedestrians	0	0	0	0	0	0	0	0	0	0	0	0	0	0	0	0	0
Bicycles	0	0	1	0	0	0	0	0	0	0	0	0	0	0	0	0	1
Railroad																	
Stopped Buses																	

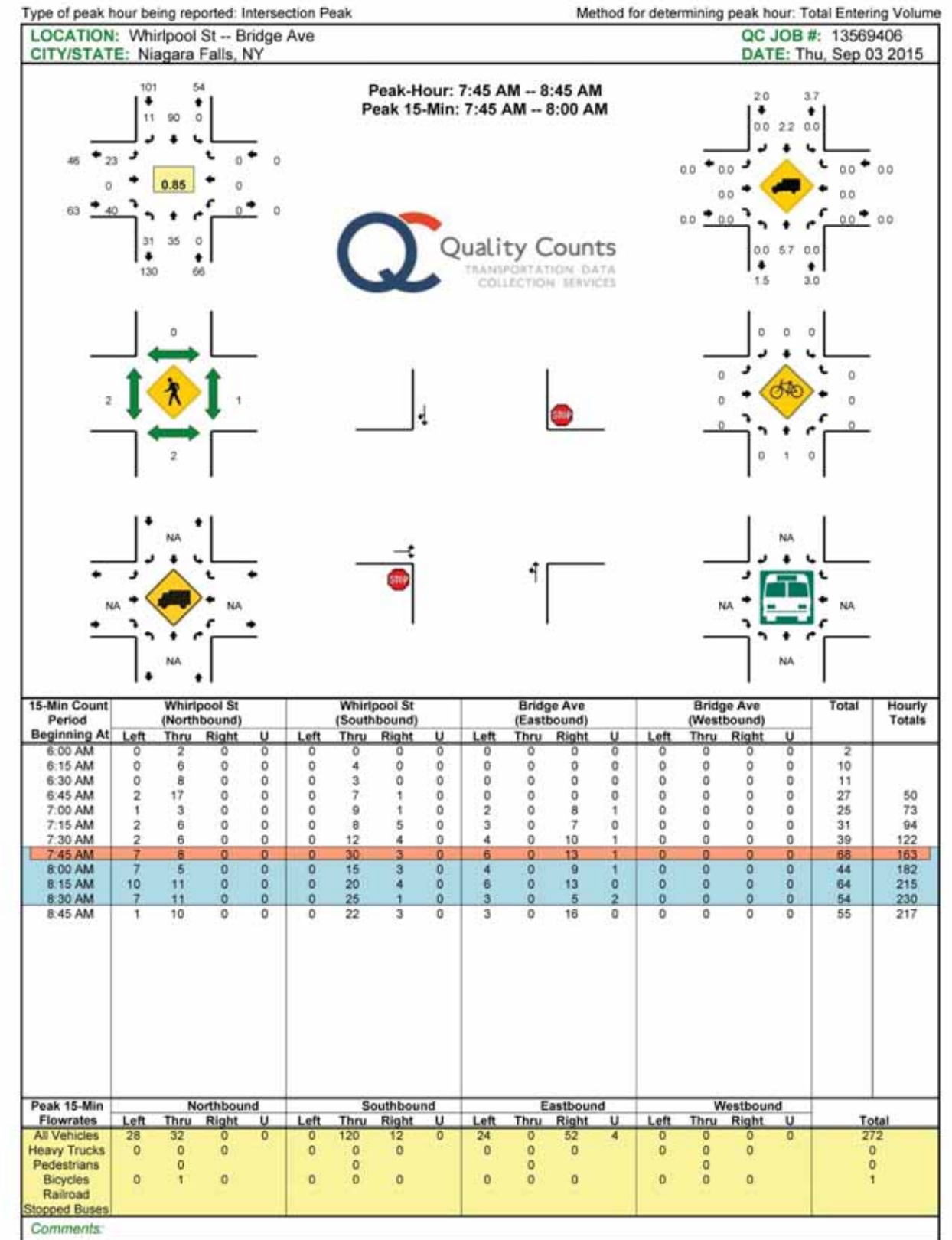
Comments:

Traffic Turning Movement Counts – AM



Report generated on 9/17/2015 10:43 AM

SOURCE: Quality Counts, LLC (<http://www.qualitycounts.net>) 1-877-580-2212



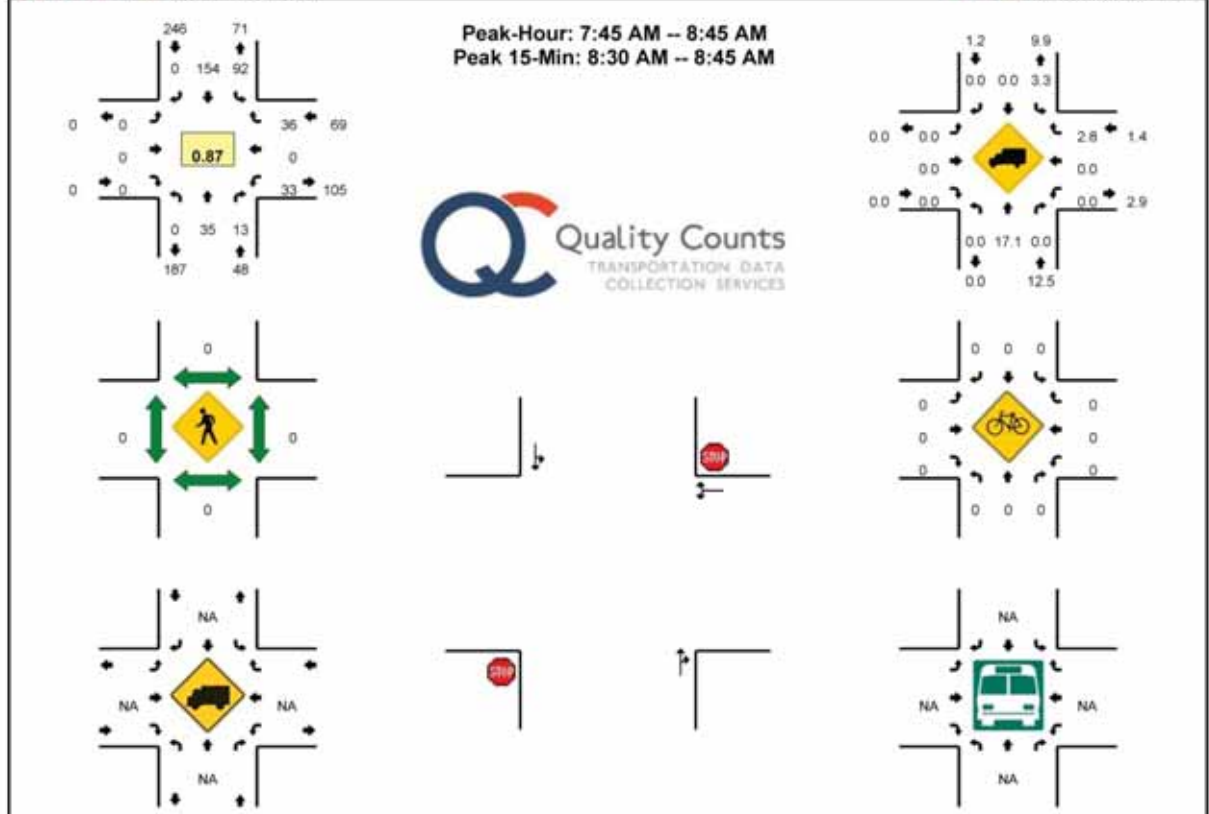
Report generated on 9/17/2015 10:43 AM

SOURCE: Quality Counts, LLC (<http://www.qualitycounts.net>) 1-877-580-2212

Traffic Turning Movement Counts – AM

Type of peak hour being reported: Intersection Peak Method for determining peak hour: Total Entering Volume

LOCATION: Robert Moses Pkwy -- Findlay Dr CITY/STATE: Niagara Falls, NY QC JOB #: 13569407 DATE: Thu, Sep 03 2015



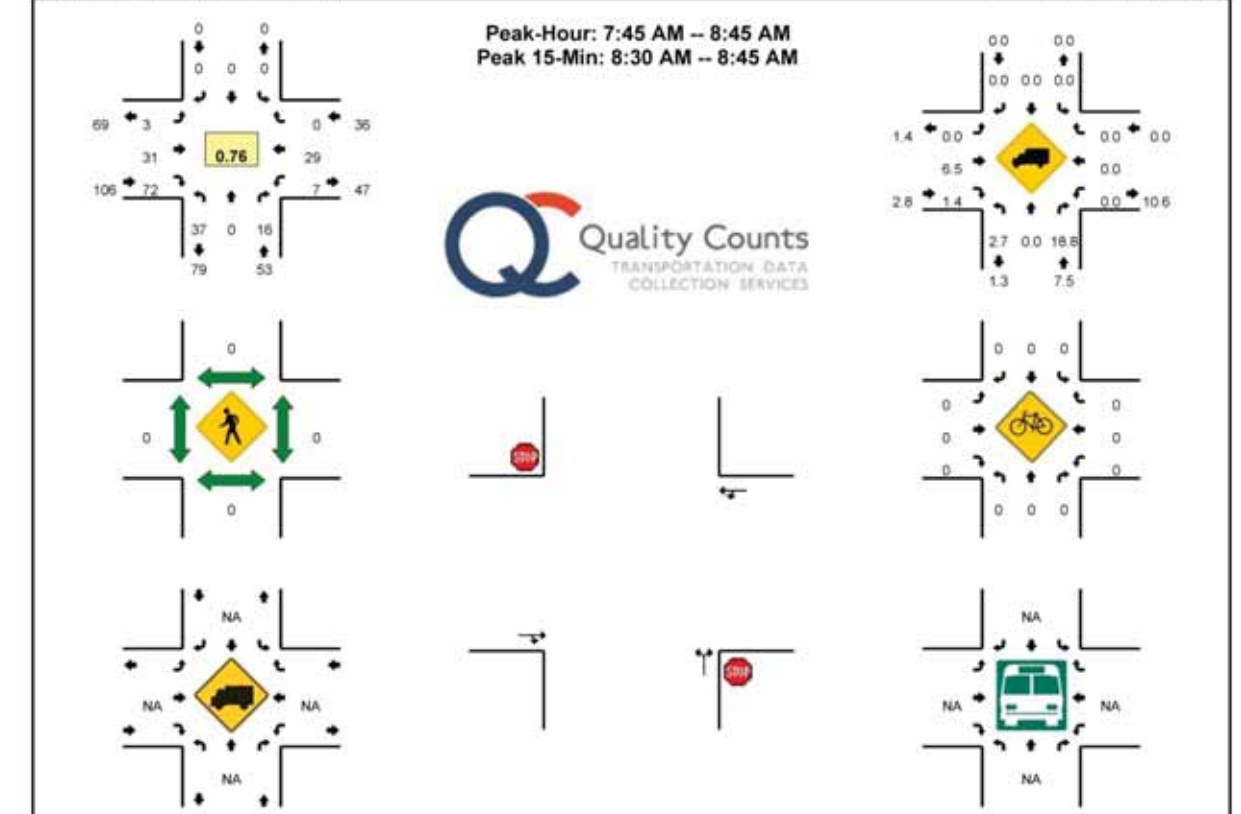
15-Min Count Period	Robert Moses Pkwy (Northbound)				Robert Moses Pkwy (Southbound)				Findlay Dr (Eastbound)				Findlay Dr (Westbound)				Total	Hourly Totals
	Left	Thru	Right	U	Left	Thru	Right	U	Left	Thru	Right	U	Left	Thru	Right	U		
Beginning At																		
6:00 AM	0	4	1	0	4	10	0	0	0	0	0	0	1	0	0	0	20	
6:15 AM	0	8	0	0	5	12	0	0	0	0	0	0	1	0	0	0	26	
6:30 AM	0	3	4	0	6	27	0	0	0	0	0	0	7	0	0	0	47	
6:45 AM	0	3	3	0	14	32	0	0	0	0	0	0	4	0	6	0	62	155
7:00 AM	0	11	1	0	9	12	0	0	0	0	0	0	2	0	4	0	39	174
7:15 AM	0	9	1	0	10	35	0	0	0	0	0	0	3	0	9	0	67	215
7:30 AM	0	15	5	0	26	21	0	0	0	0	0	0	2	0	6	0	75	243
7:45 AM	0	10	2	0	27	45	0	0	0	0	0	0	12	0	6	0	102	283
8:00 AM	0	7	4	0	19	32	0	0	0	0	0	0	4	0	9	0	75	319
8:15 AM	0	6	1	0	22	41	0	0	0	0	0	0	2	0	10	0	82	334
8:30 AM	0	12	6	0	24	36	0	0	0	0	0	0	15	0	11	0	104	363
8:45 AM	0	13	4	0	24	35	0	0	0	0	0	0	7	0	6	0	89	350

Peak 15-Min Flowrates	Northbound				Southbound				Eastbound				Westbound				Total
	Left	Thru	Right	U	Left	Thru	Right	U	Left	Thru	Right	U	Left	Thru	Right	U	
All Vehicles	0	48	24	0	96	144	0	0	0	0	0	0	60	0	44	0	416
Heavy Trucks	0	12	0	0	8	0	0	0	0	0	0	0	0	0	4	0	20
Pedestrians	0	0	0	0	0	0	0	0	0	0	0	0	0	0	0	0	0
Bicycles	0	0	0	0	0	0	0	0	0	0	0	0	0	0	0	0	0
Railroad																	
Stopped Buses																	

Comments: Report generated on 9/17/2015 10:43 AM SOURCE: Quality Counts, LLC (http://www.qualitycounts.net) 1-877-580-2212

Type of peak hour being reported: Intersection Peak Method for determining peak hour: Total Entering Volume

LOCATION: Whirlpool St -- Findlay Dr CITY/STATE: Niagara Falls, NY QC JOB #: 13569408 DATE: Thu, Sep 03 2015



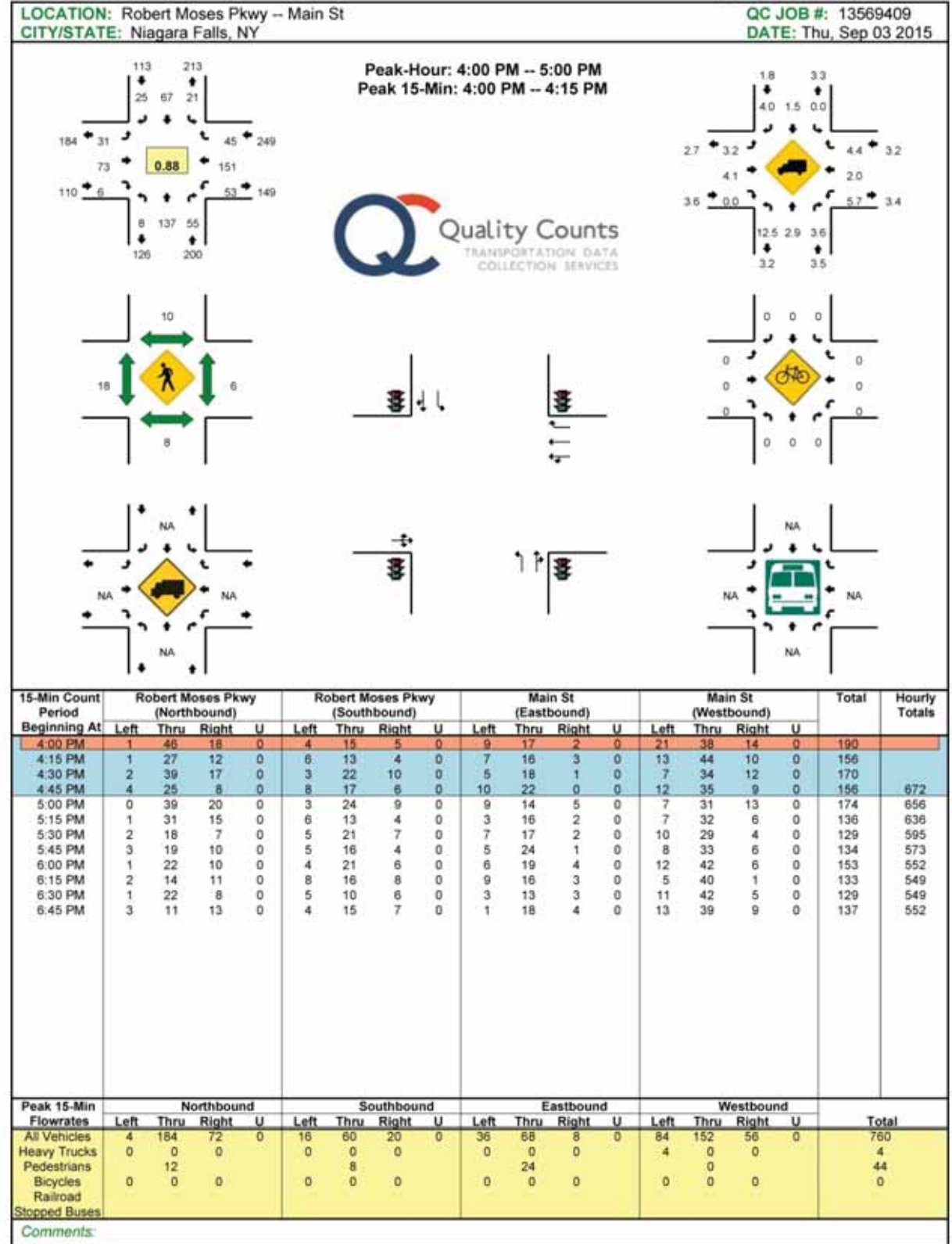
15-Min Count Period	Whirlpool St (Northbound)				Whirlpool St (Southbound)				Findlay Dr (Eastbound)				Findlay Dr (Westbound)				Total	Hourly Totals
	Left	Thru	Right	U	Left	Thru	Right	U	Left	Thru	Right	U	Left	Thru	Right	U		
Beginning At																		
6:00 AM	0	0	1	0	0	0	0	0	0	4	1	0	0	1	0	0	7	
6:15 AM	1	0	3	0	0	0	0	0	0	2	3	0	1	0	0	0	10	
6:30 AM	0	0	1	0	0	0	0	0	0	6	4	0	1	7	0	0	19	
6:45 AM	3	0	0	0	0	0	0	0	0	8	8	0	1	7	0	0	27	63
7:00 AM	2	0	1	0	0	0	0	0	0	6	5	0	1	4	0	0	19	75
7:15 AM	5	0	5	0	0	0	0	0	0	2	9	0	4	7	0	0	32	97
7:30 AM	5	0	3	0	0	0	0	0	0	13	18	0	1	3	0	0	43	121
7:45 AM	7	0	3	0	0	0	0	0	0	6	23	0	2	11	0	0	52	146
8:00 AM	10	0	2	0	0	0	0	0	0	7	15	0	1	3	0	0	38	165
8:15 AM	11	0	1	0	0	0	0	0	0	11	14	0	3	1	0	0	41	174
8:30 AM	9	0	10	0	0	0	0	0	0	7	20	3	1	14	0	0	64	195
8:45 AM	5	0	4	0	0	0	0	0	0	9	18	0	3	8	0	0	47	190

Peak 15-Min Flowrates	Northbound				Southbound				Eastbound				Westbound				Total
	Left	Thru	Right	U	Left	Thru	Right	U	Left	Thru	Right	U	Left	Thru	Right	U	
All Vehicles	36	0	40	0	0	0	0	0	0	28	80	12	4	56	0	0	256
Heavy Trucks	0	0	4	0	0	0	0	0	0	4	4	0	0	0	0	0	12
Pedestrians	0	0	0	0	0	0	0	0	0	0	0	0	0	0	0	0	0
Bicycles	0	0	0	0	0	0	0	0	0	0	0	0	0	0	0	0	0
Railroad																	
Stopped Buses																	

Comments: Report generated on 9/17/2015 10:43 AM SOURCE: Quality Counts, LLC (http://www.qualitycounts.net) 1-877-580-2212

Traffic Turning Movement Counts – PM

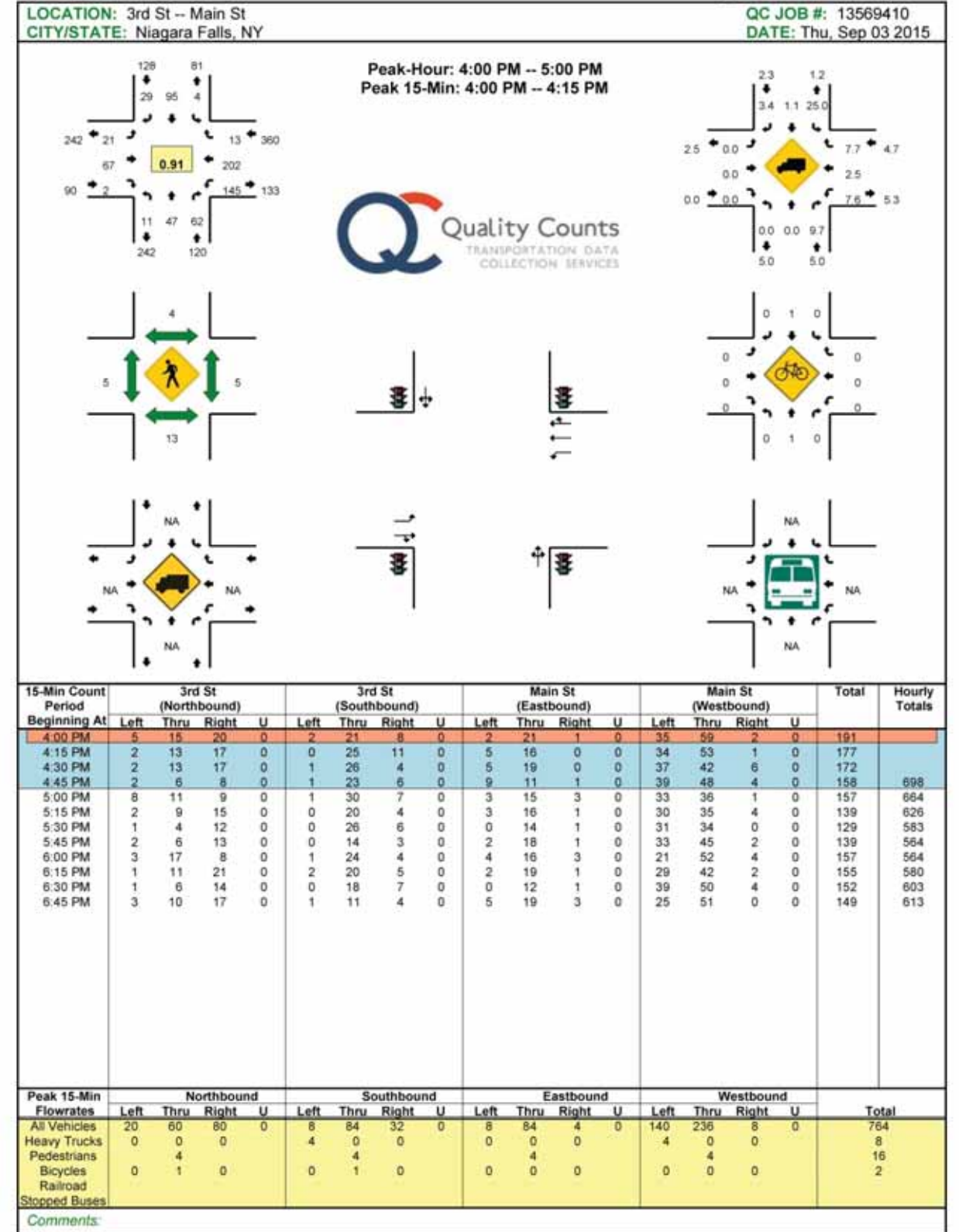
Type of peak hour being reported: Intersection Peak Method for determining peak hour: Total Entering Volume



Report generated on 9/17/2015 10:43 AM

SOURCE: Quality Counts, LLC (<http://www.qualitycounts.net>) 1-877-580-2212

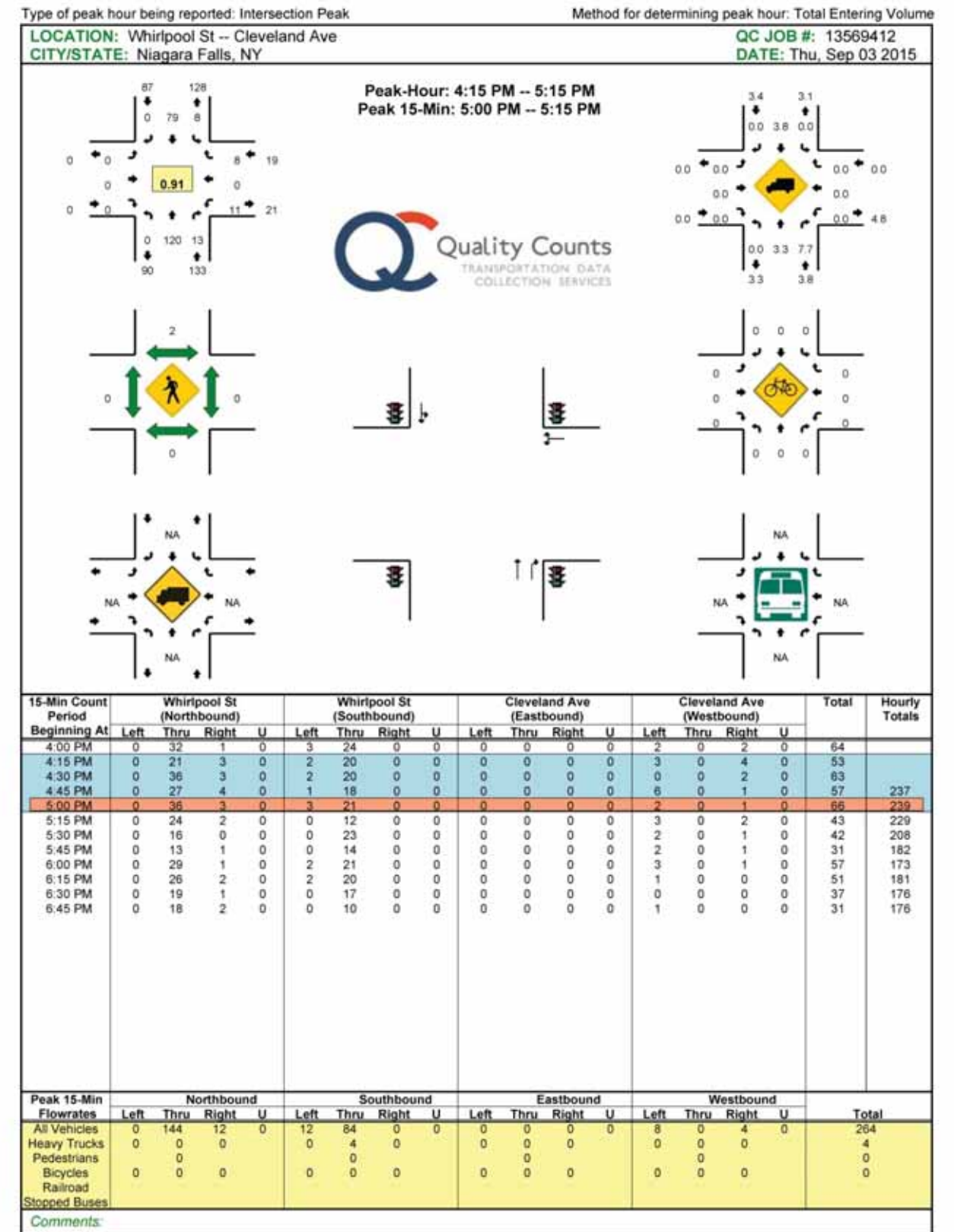
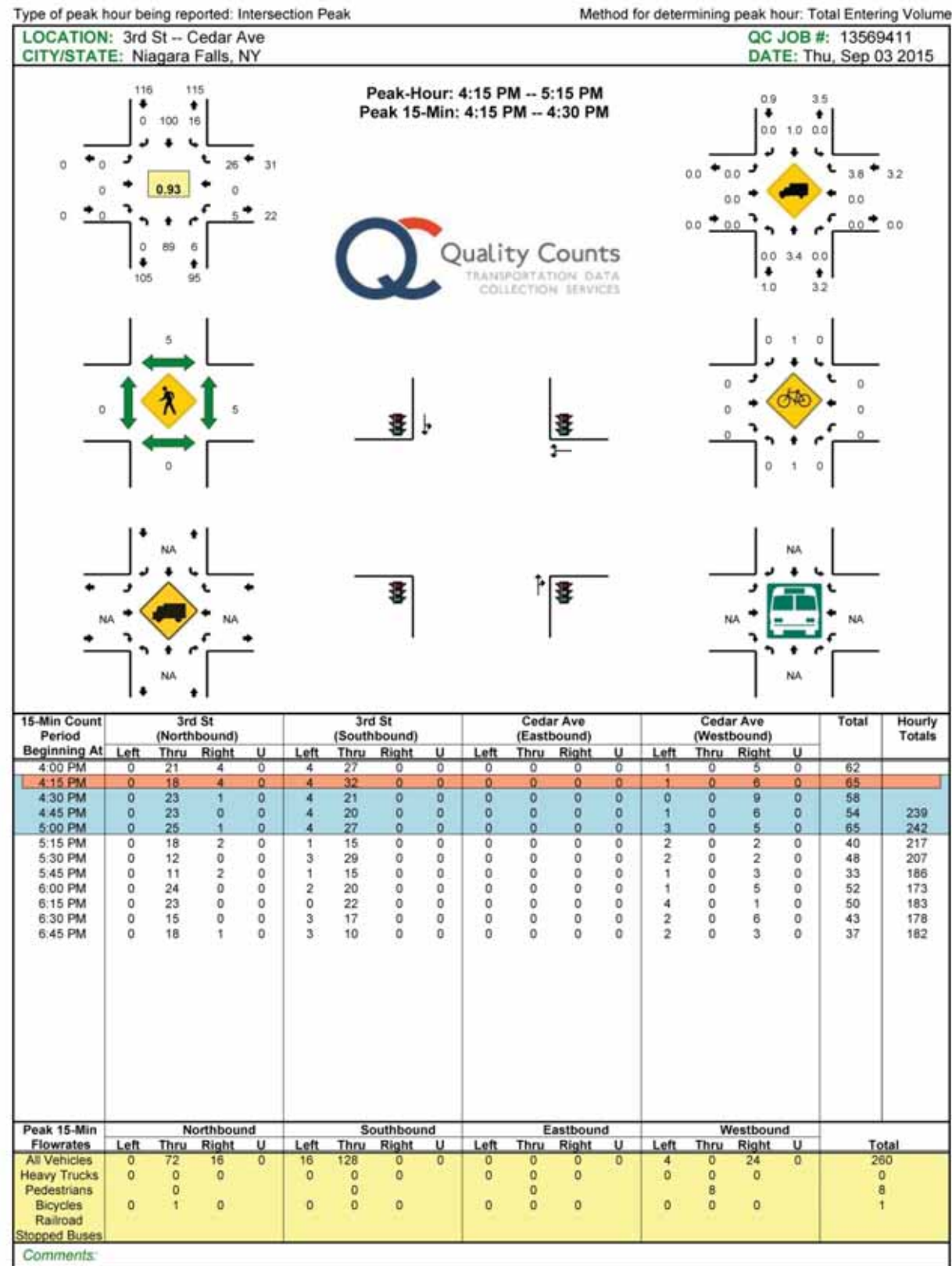
Type of peak hour being reported: Intersection Peak Method for determining peak hour: Total Entering Volume



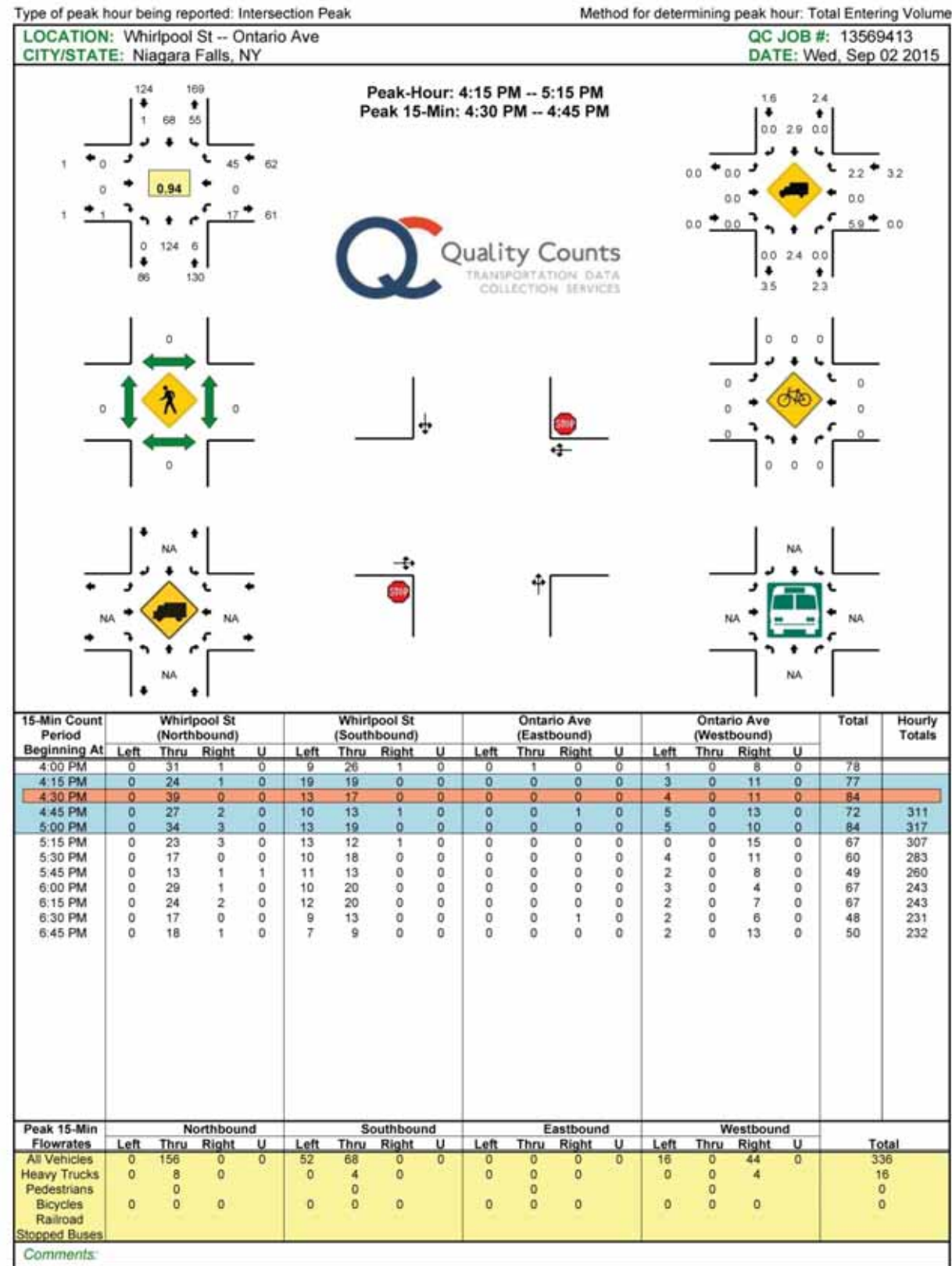
Report generated on 9/17/2015 10:43 AM

SOURCE: Quality Counts, LLC (<http://www.qualitycounts.net>) 1-877-580-2212

Traffic Turning Movement Counts – PM

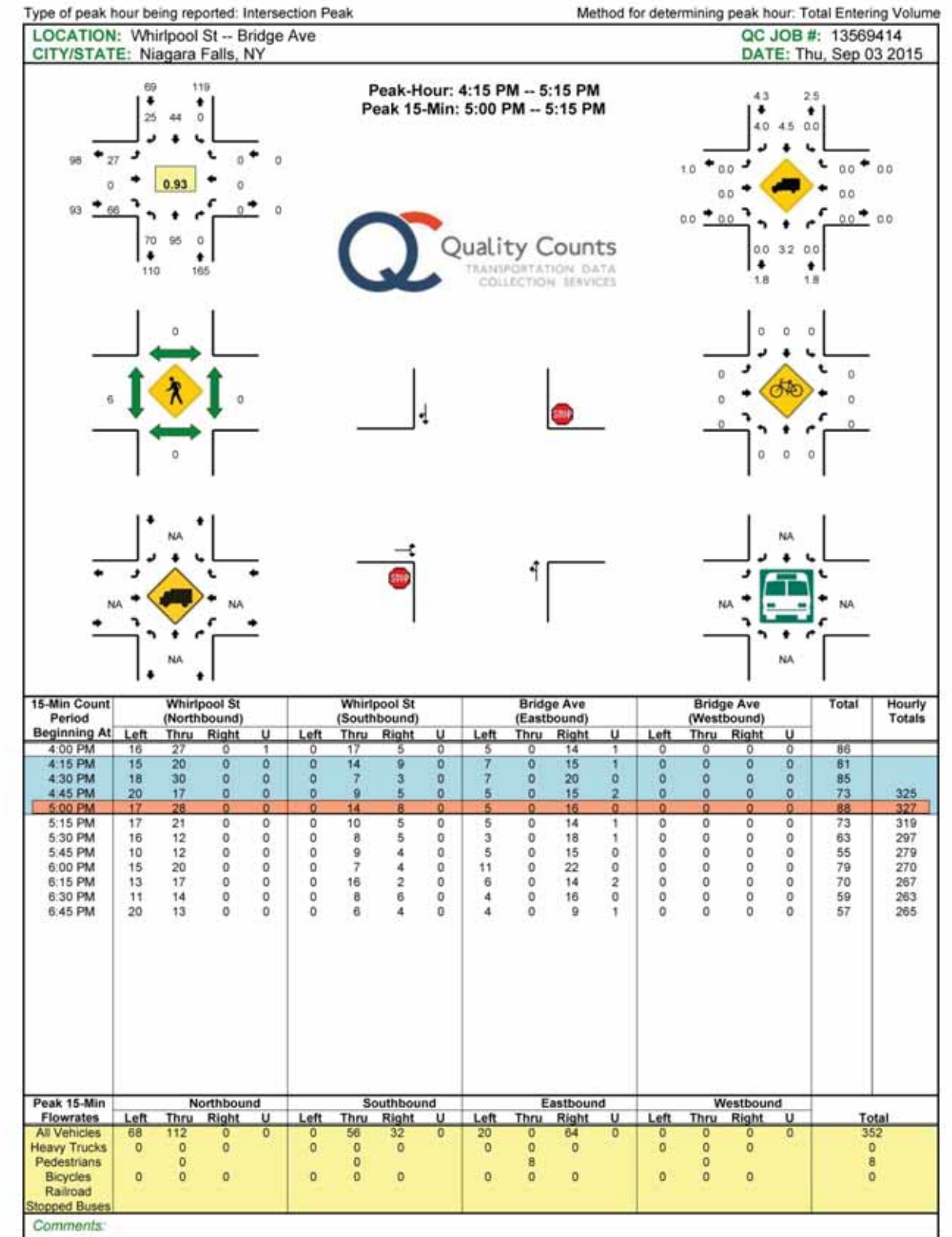


Traffic Turning Movement Counts – PM



Report generated on 9/17/2015 10:43 AM

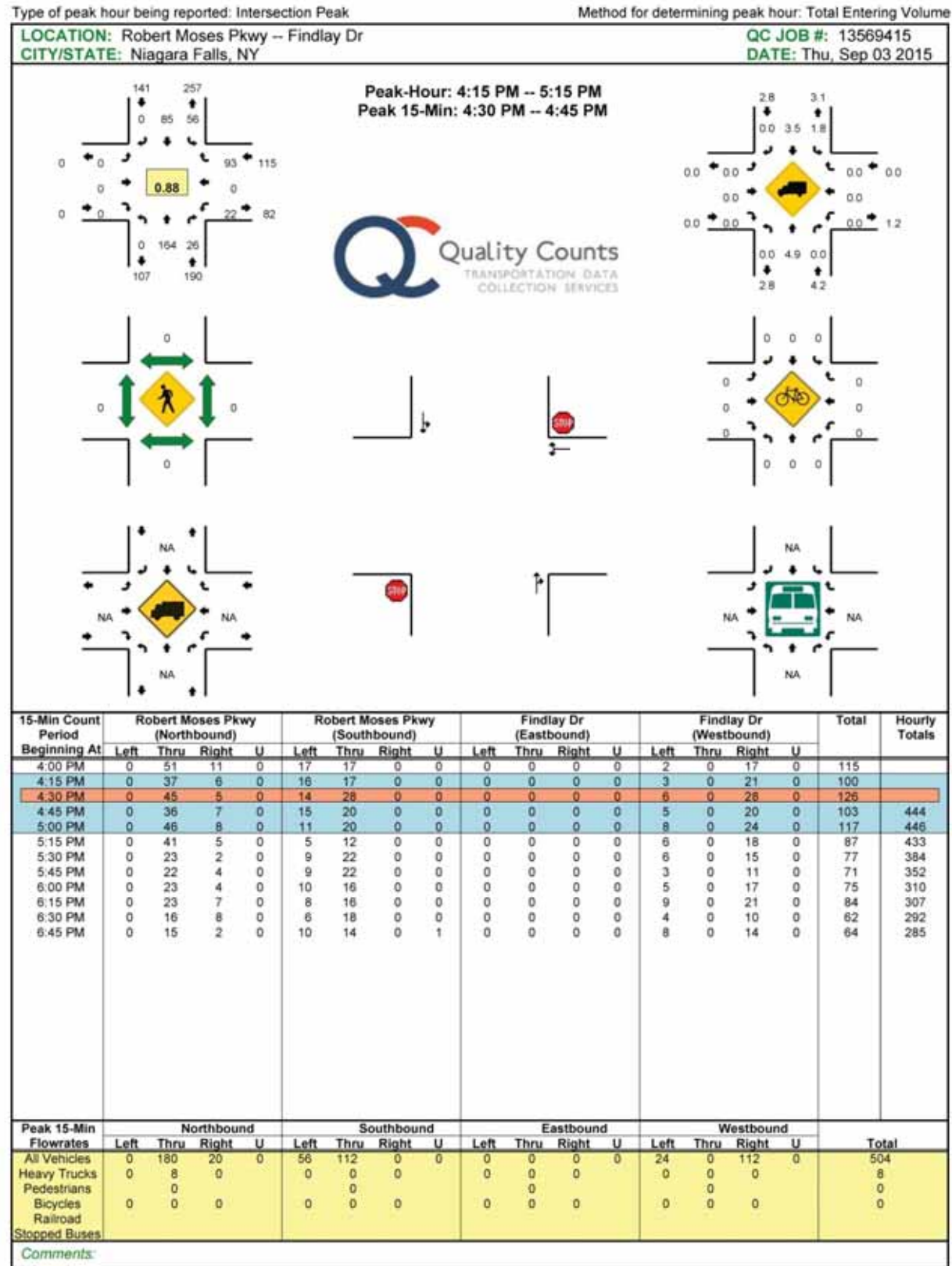
SOURCE: Quality Counts, LLC (<http://www.qualitycounts.net>) 1-877-580-2212



Report generated on 9/17/2015 10:43 AM

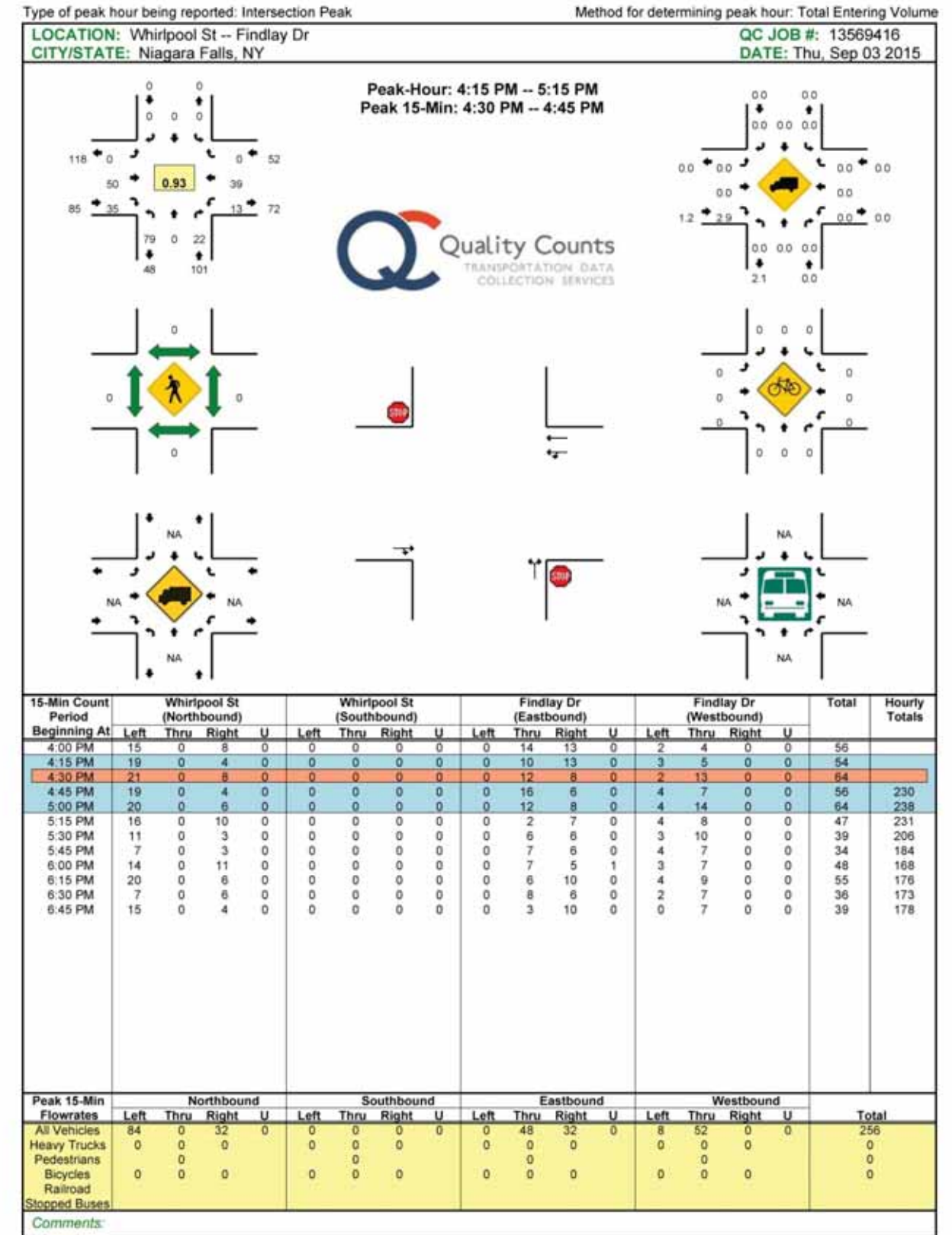
SOURCE: Quality Counts, LLC (<http://www.qualitycounts.net>) 1-877-580-2212

Traffic Turning Movement Counts – PM



Report generated on 9/17/2015 10:43 AM

SOURCE: Quality Counts, LLC (<http://www.qualitycounts.net>) 1-877-580-2212



Report generated on 9/17/2015 10:43 AM

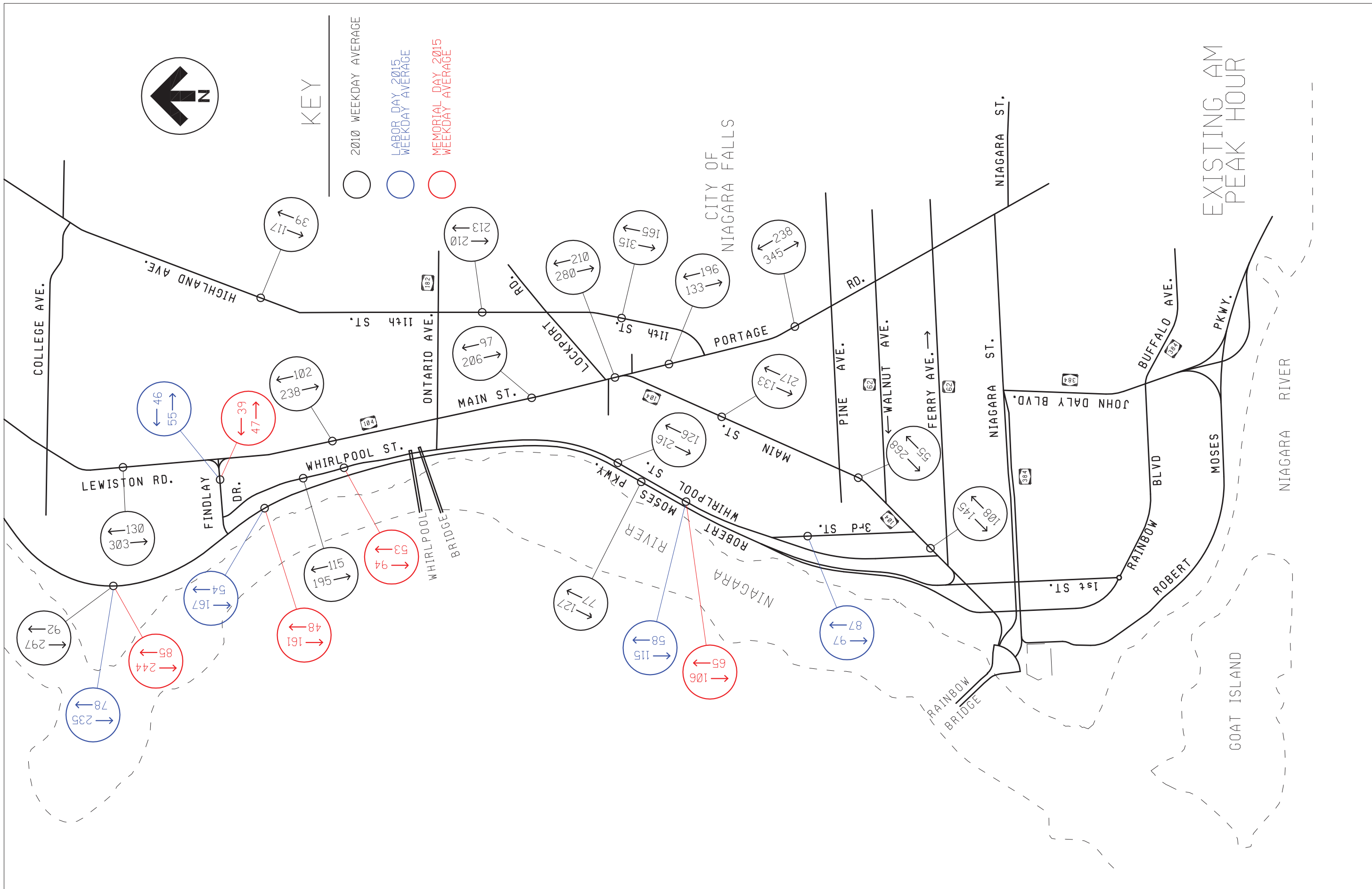
SOURCE: Quality Counts, LLC (<http://www.qualitycounts.net>) 1-877-580-2212

Traffic Flow Diagrams



KEY

- 2010 WEEKDAY AVERAGE
- LABOR DAY 2015 WEEKDAY AVERAGE
- MEMORIAL DAY 2015 WEEKDAY AVERAGE



EXISTING AM
PEAK HOUR

GOAT ISLAND

NIAGARA RIVER

CITY OF
NIAGARA FALLS

COLLEGE AVE.

HIGHLAND AVE.

LEWISTON RD.

FINDLAY DR.

WHIRLPOOL ST.

ONTARIO AVE.

MAIN ST.

LOCKPORT RD.

MOSES RIVER PKWY.

WHIRLPOOL ST.

ROBERT RIVER

NIAGARA

CITY OF
NIAGARA FALLS

PORTAGE

MAIN ST.

3-RD ST.

PINE AVE.

WALNUT AVE.

RAINBOW BRIDGE

FERRY AVE.

NIAGARA ST.

NIAGARA ST.

JOHN DALY BLVD.

BUFFALO AVE.

RAINBOW BLVD

ROBERT

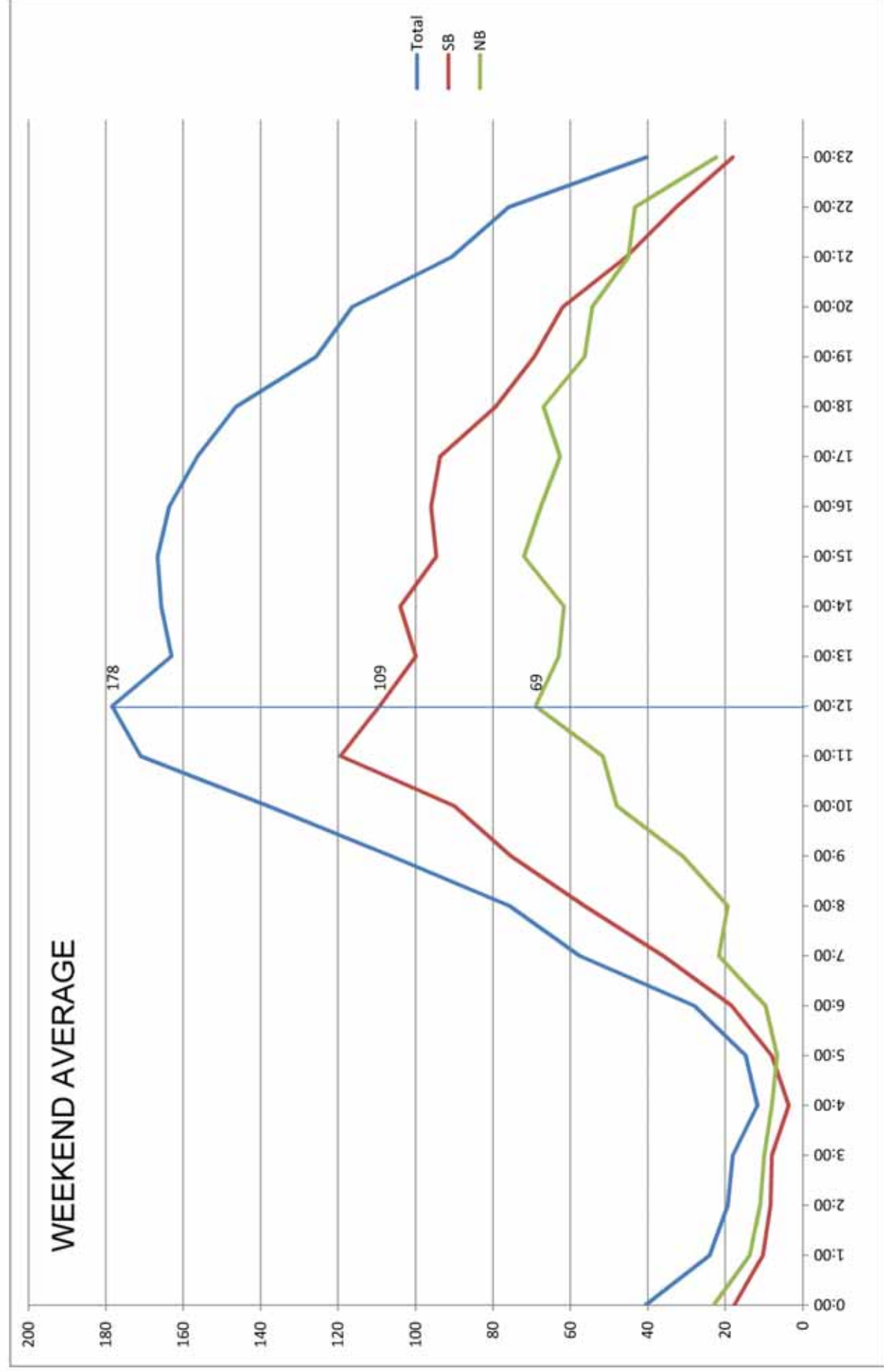
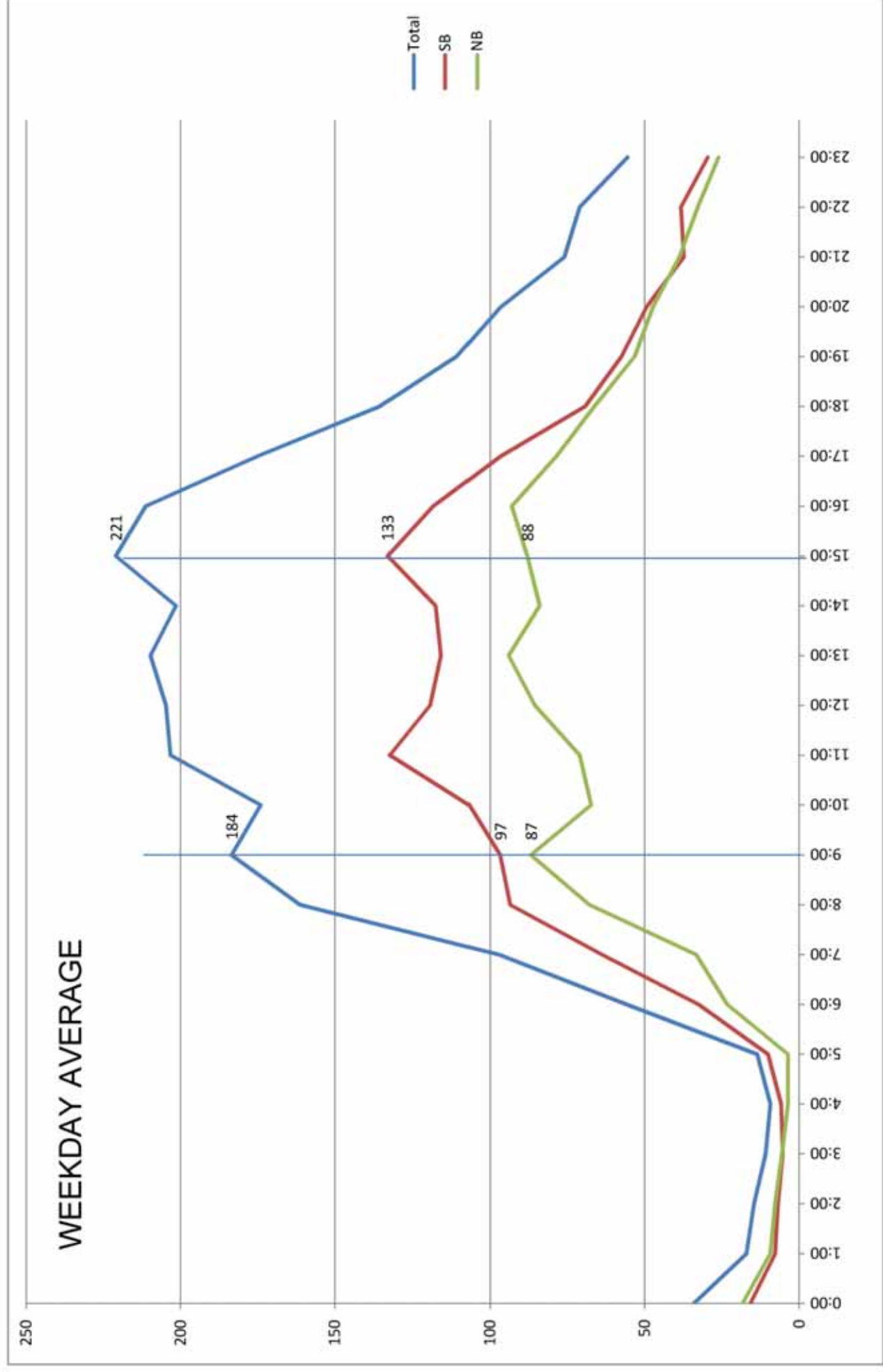
MOSES

PKWY.

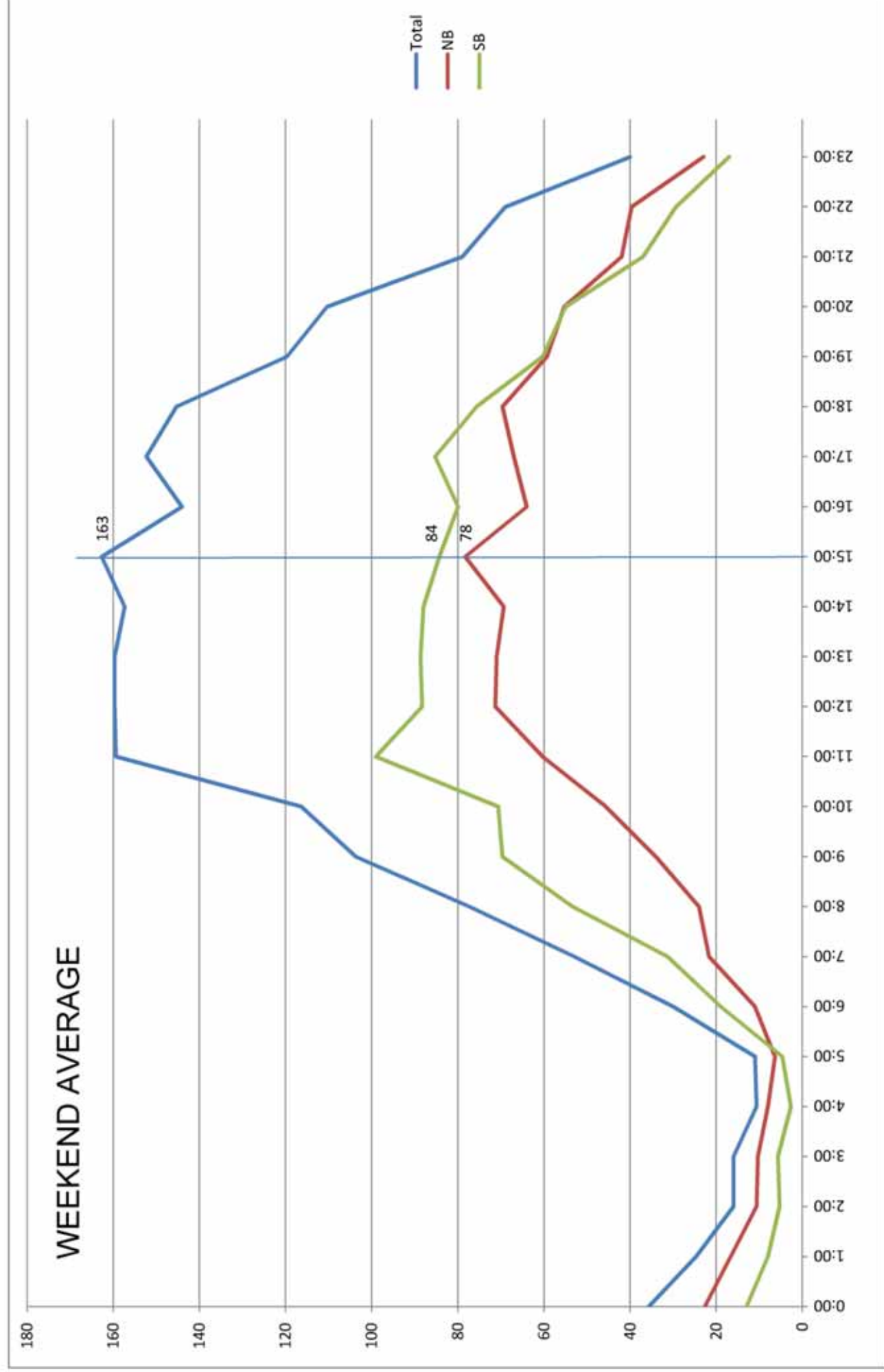
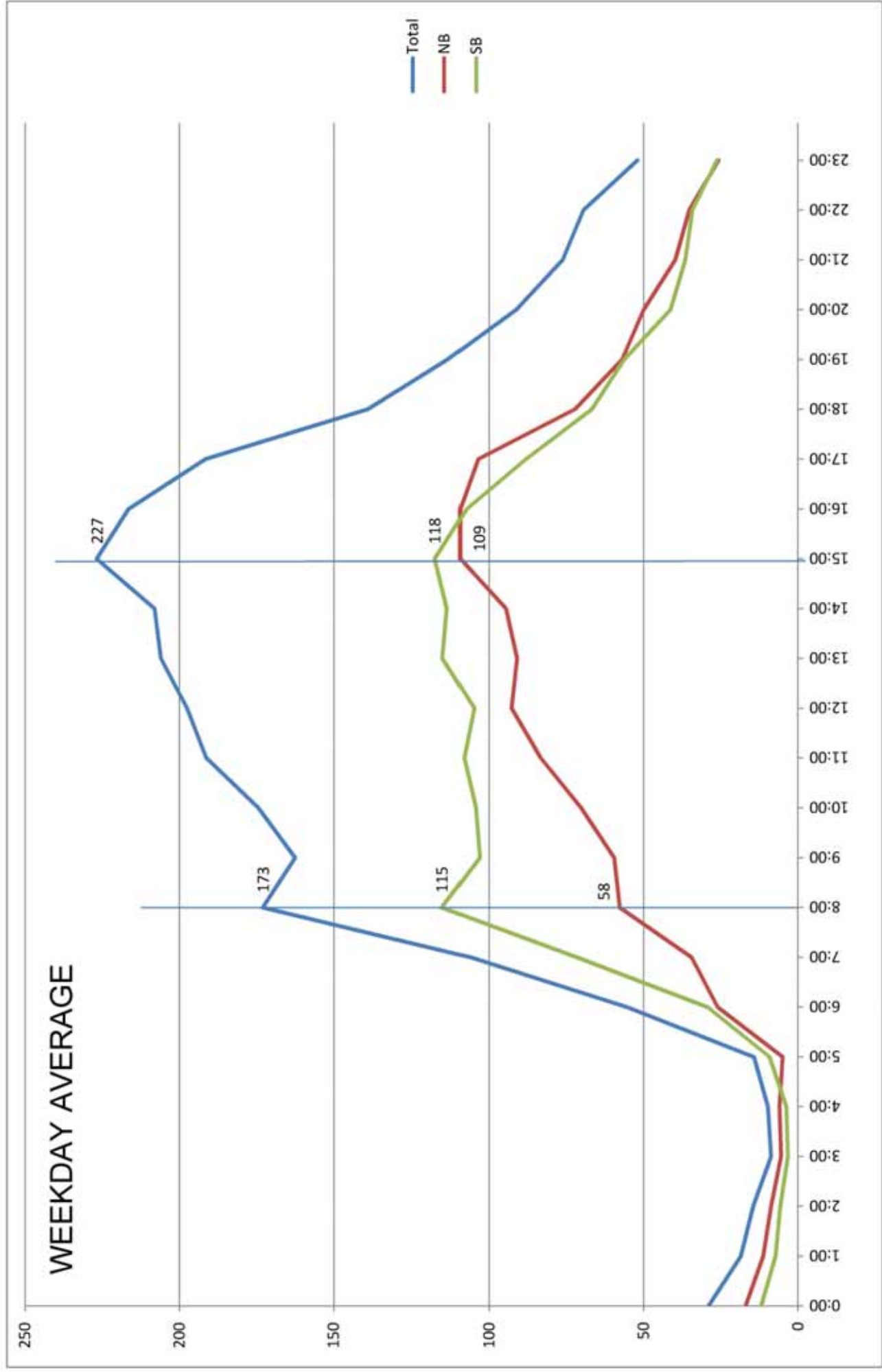
NIAGARA RIVER

Weekday and Weekend Average Traffic Count Summaries

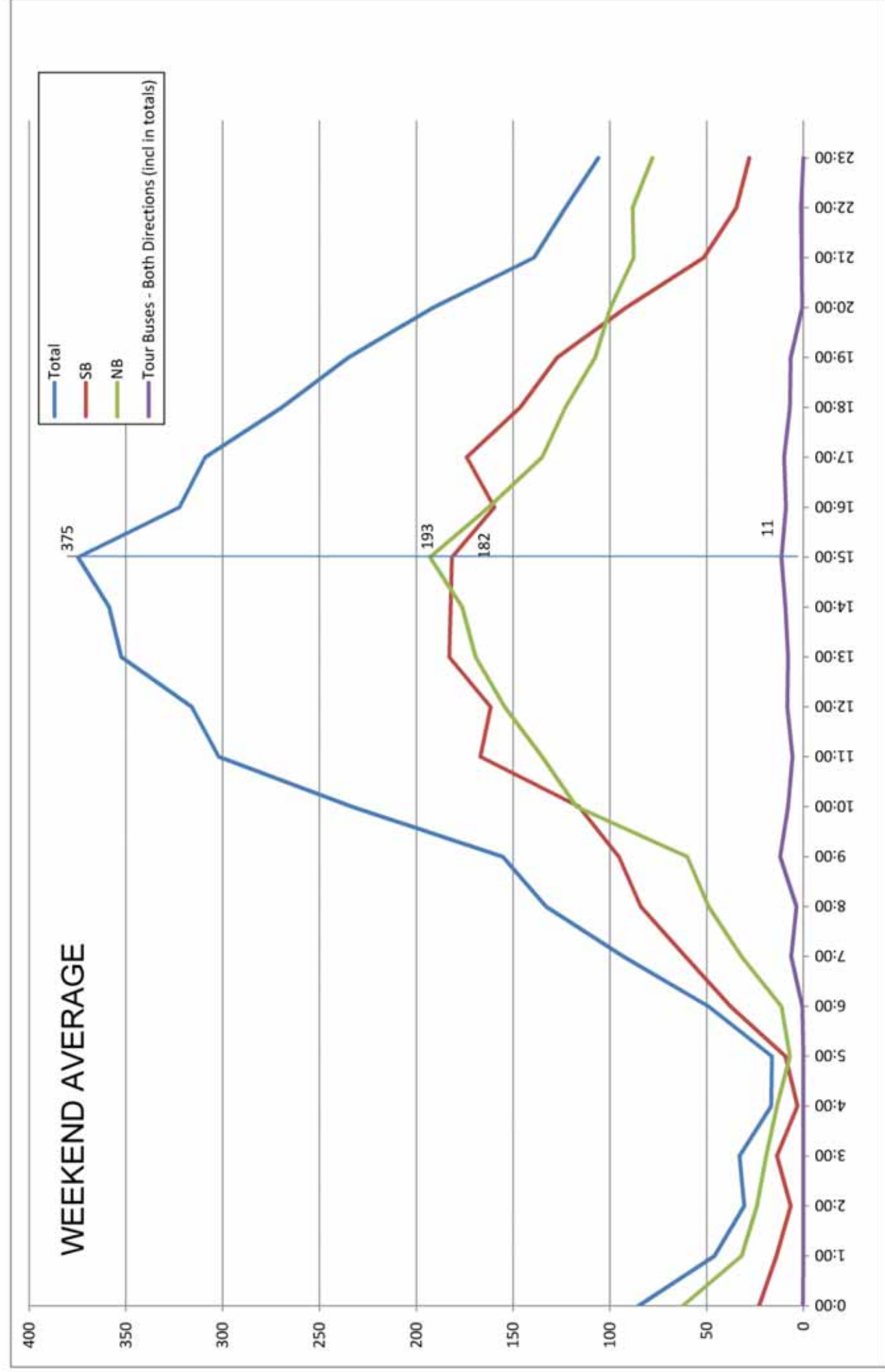
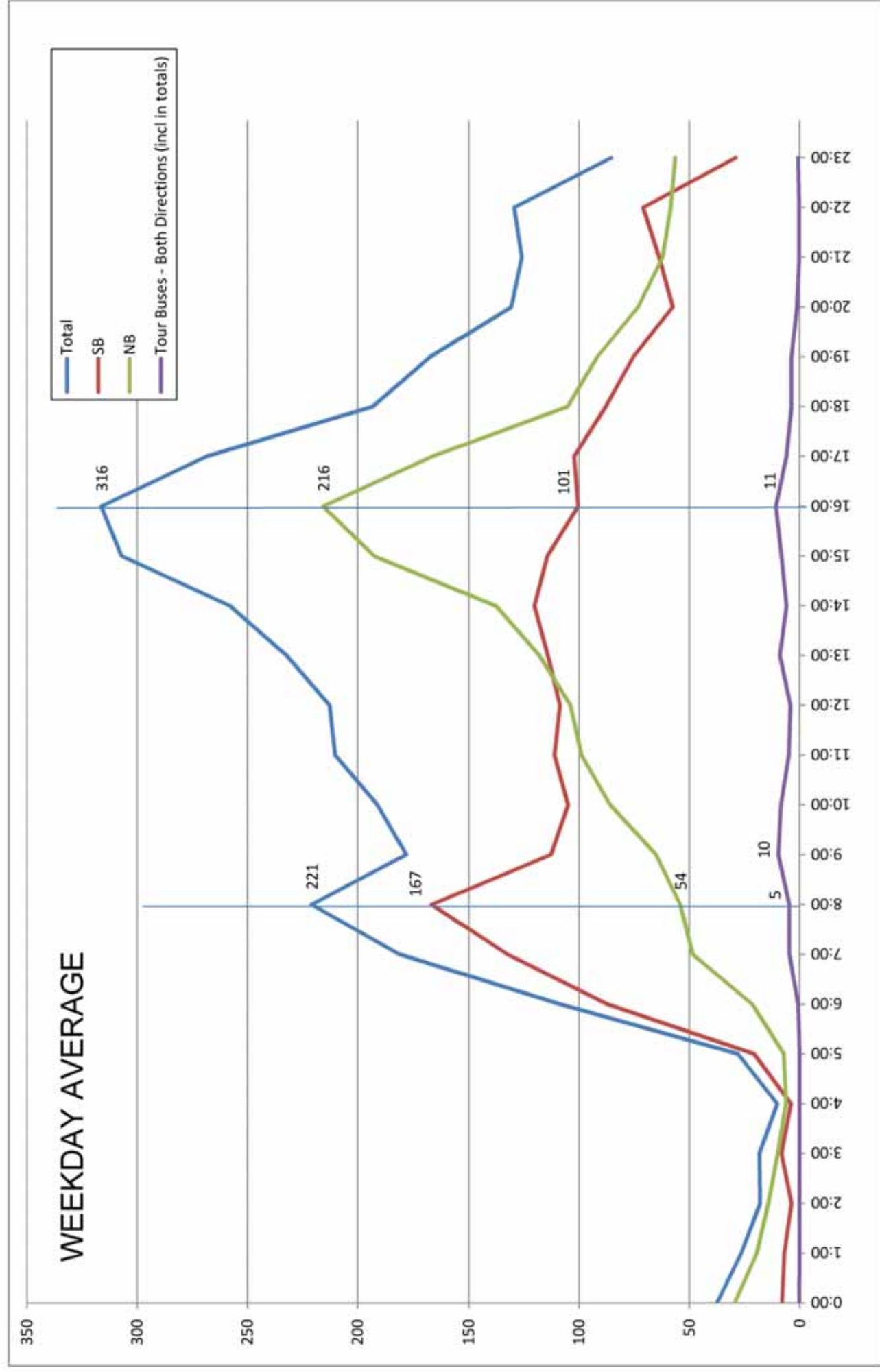
Location 1 – Third Street – Labor Day



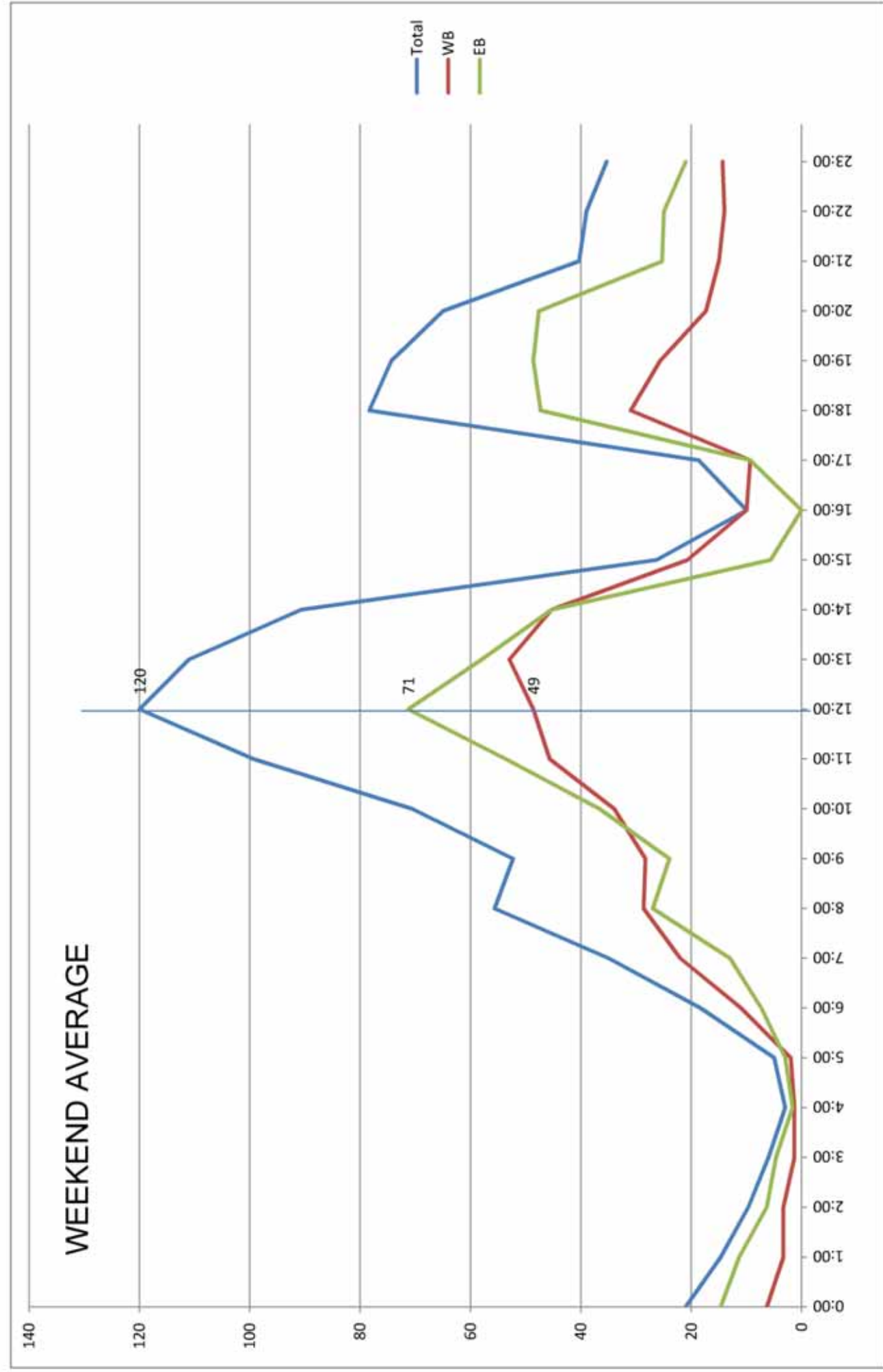
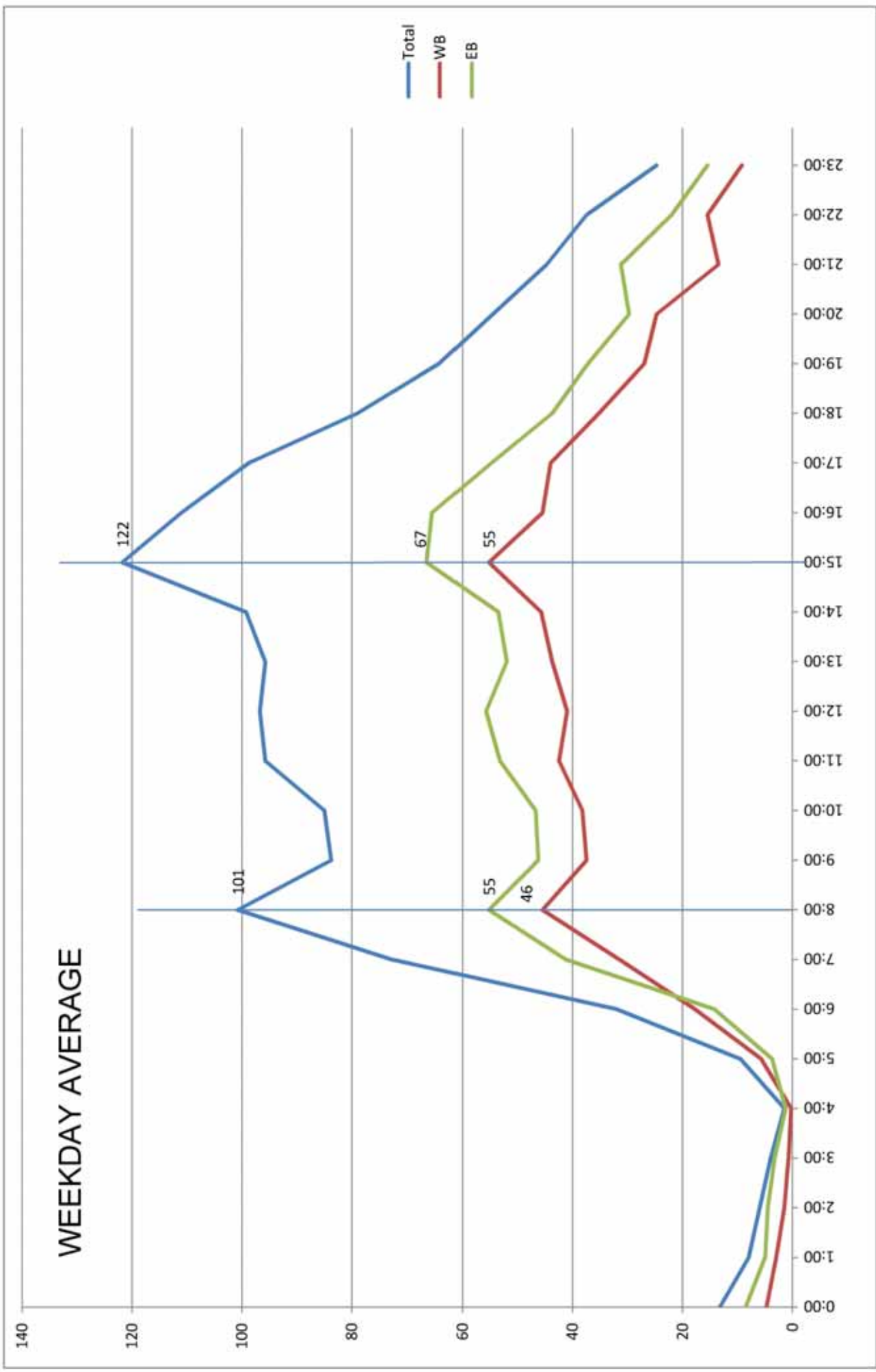
Location 2 – Whirlpool Street – Labor Day



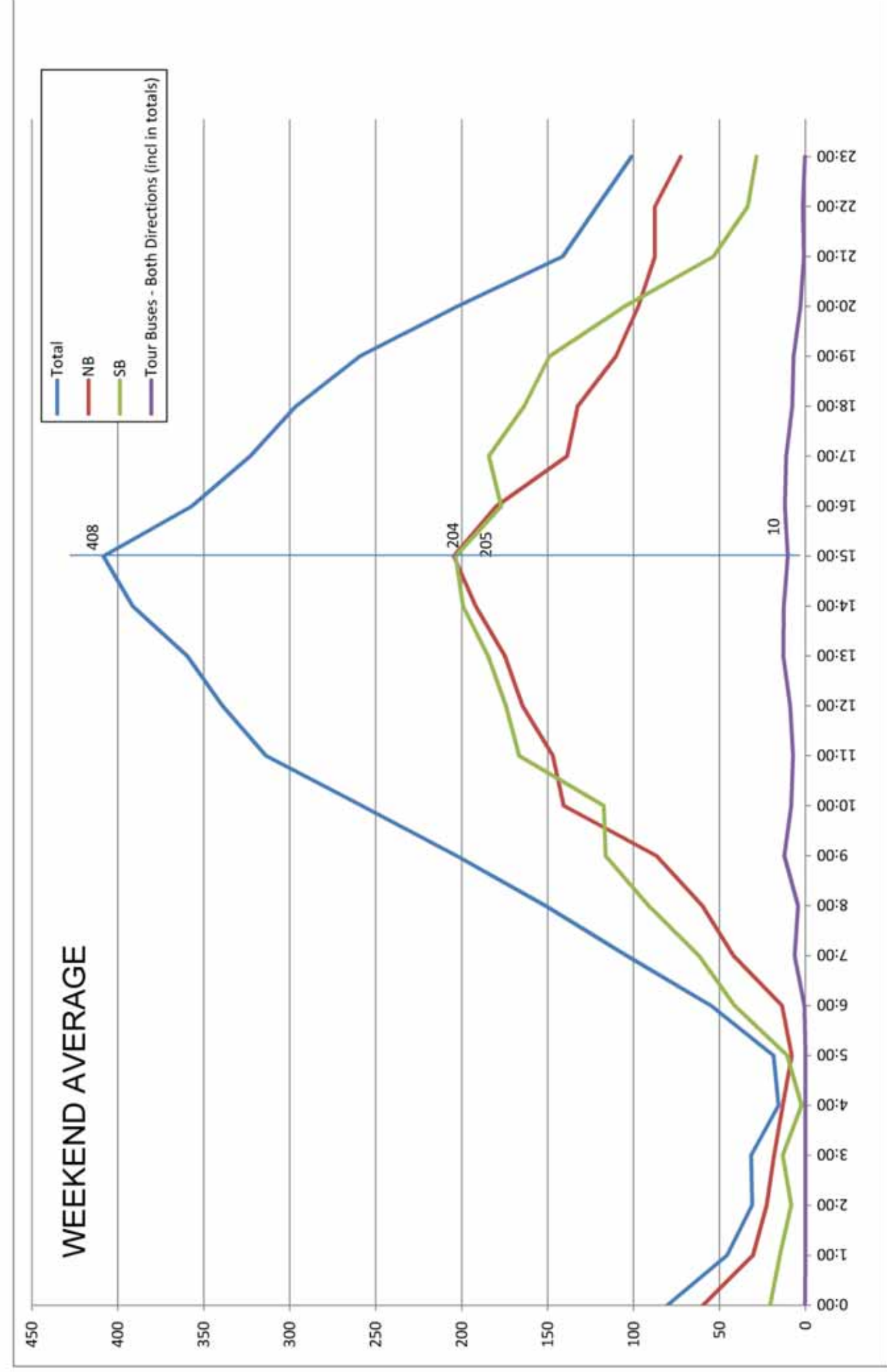
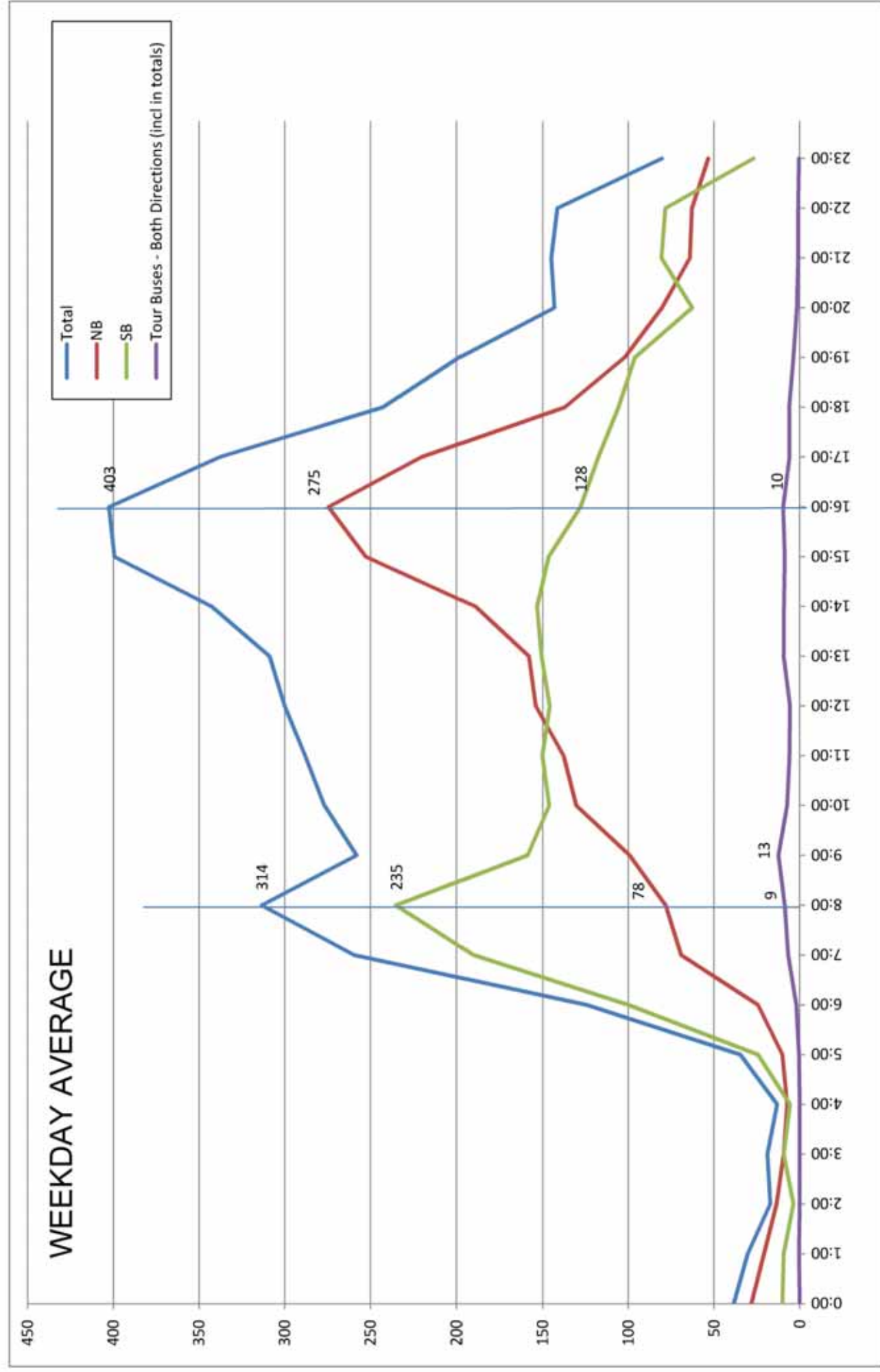
Location 3 – Robert Moses Parkway – Labor Day



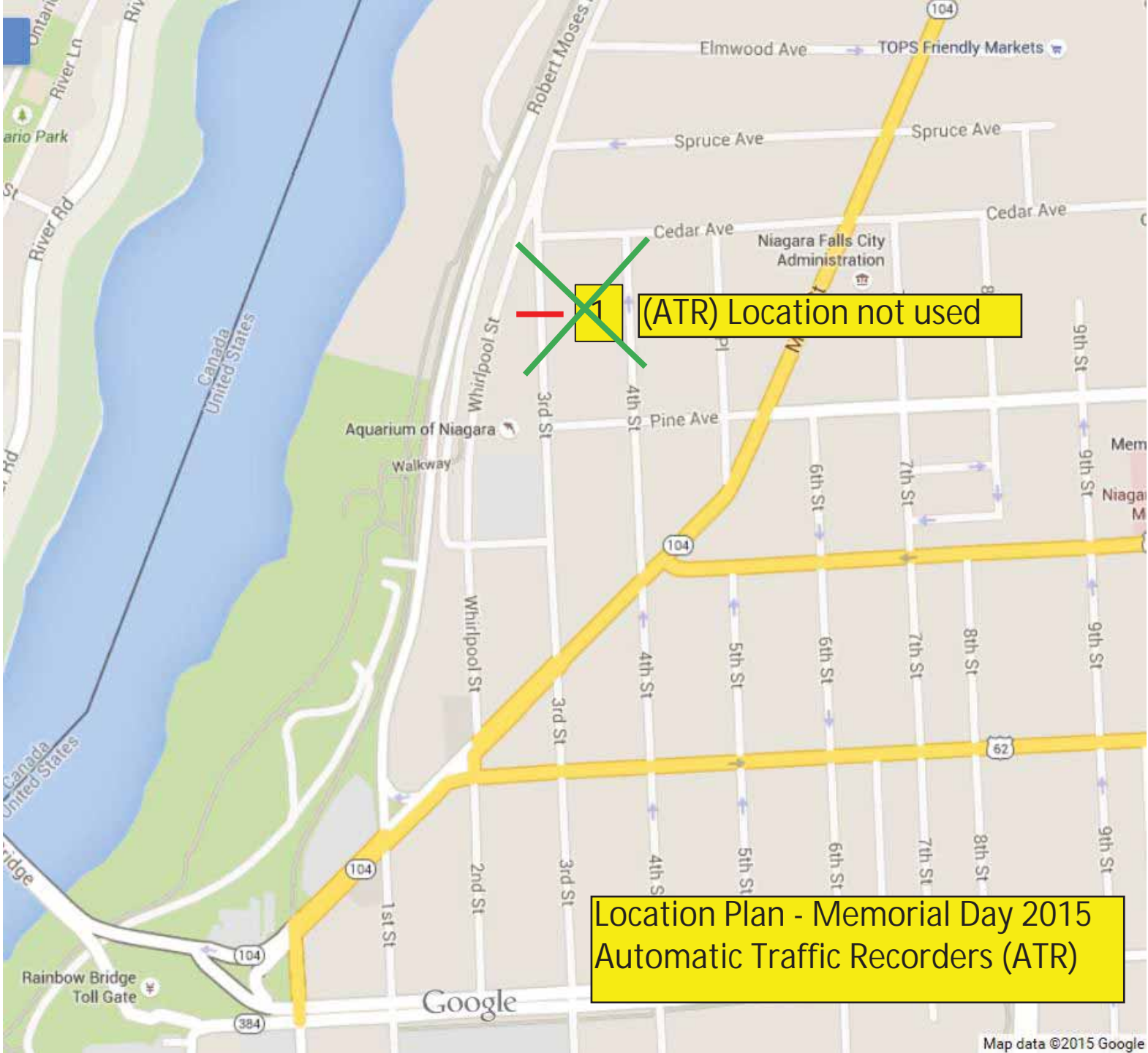
Location 4 – Findlay Drive – Labor Day



Location 5 – Robert Moses Parkway North of Findlay Drive – Labor Day

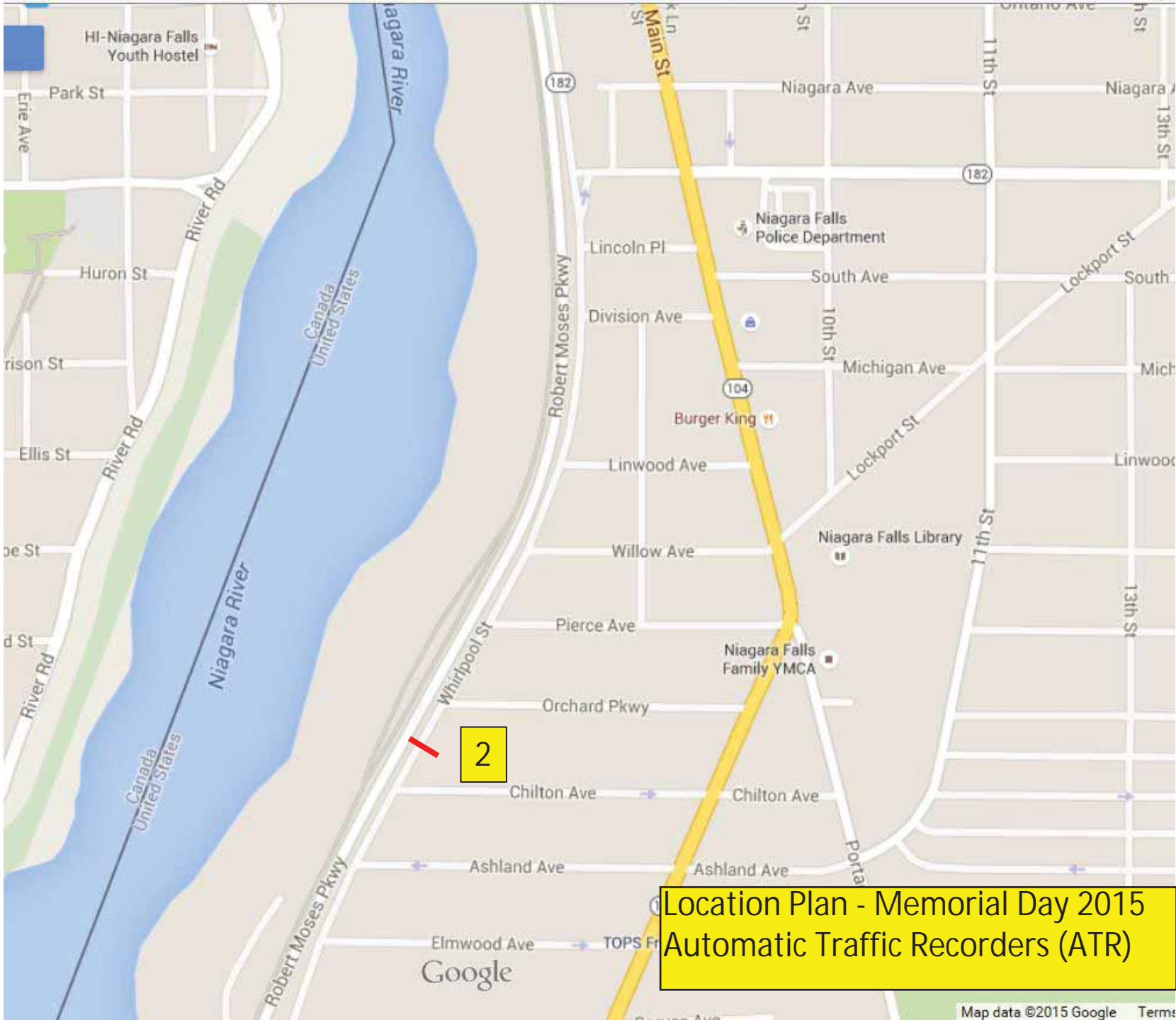


MEMORIAL DAY

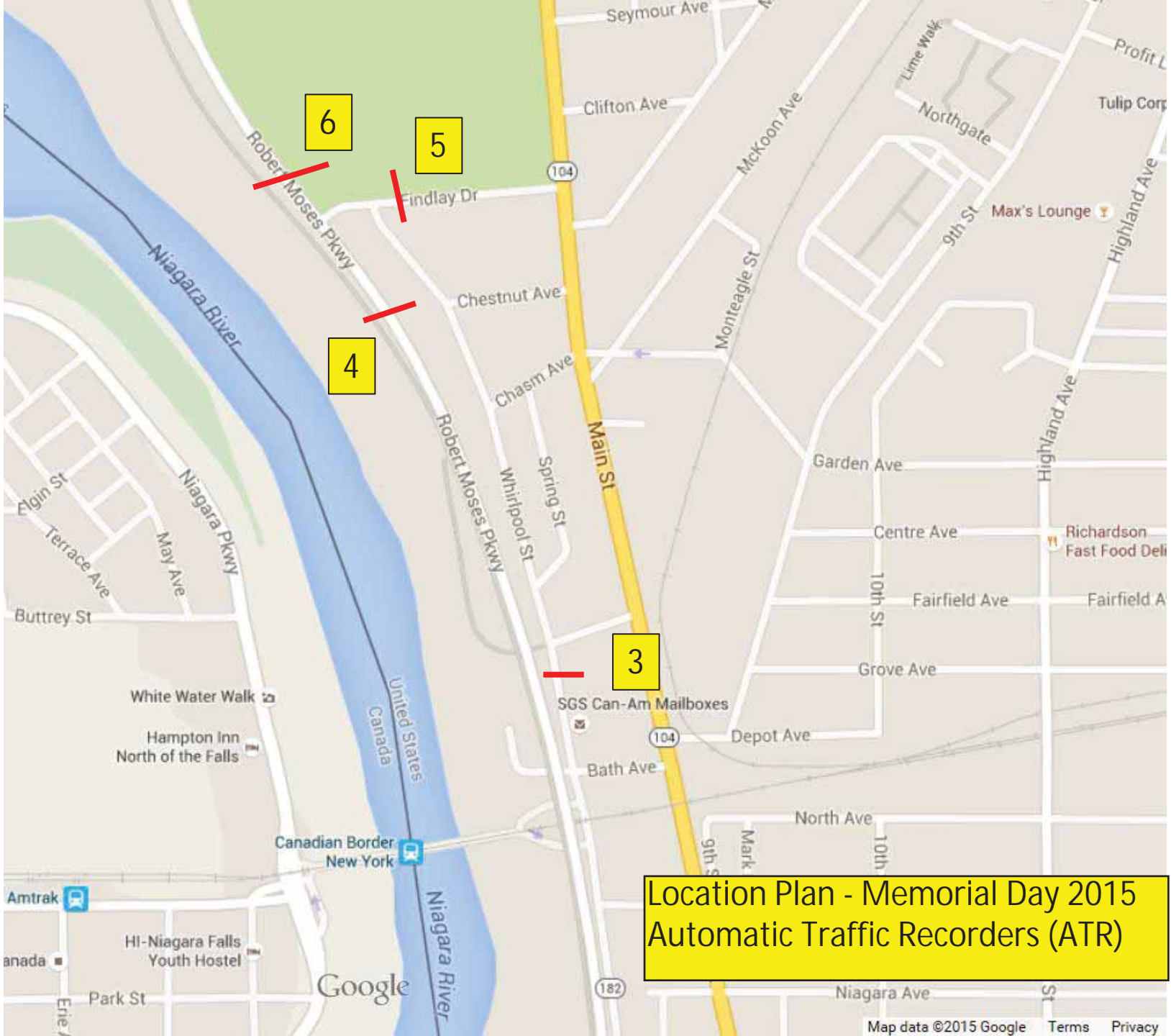


(ATR) Location not used

Location Plan - Memorial Day 2015
Automatic Traffic Recorders (ATR)



Location Plan - Memorial Day 2015
Automatic Traffic Recorders (ATR)



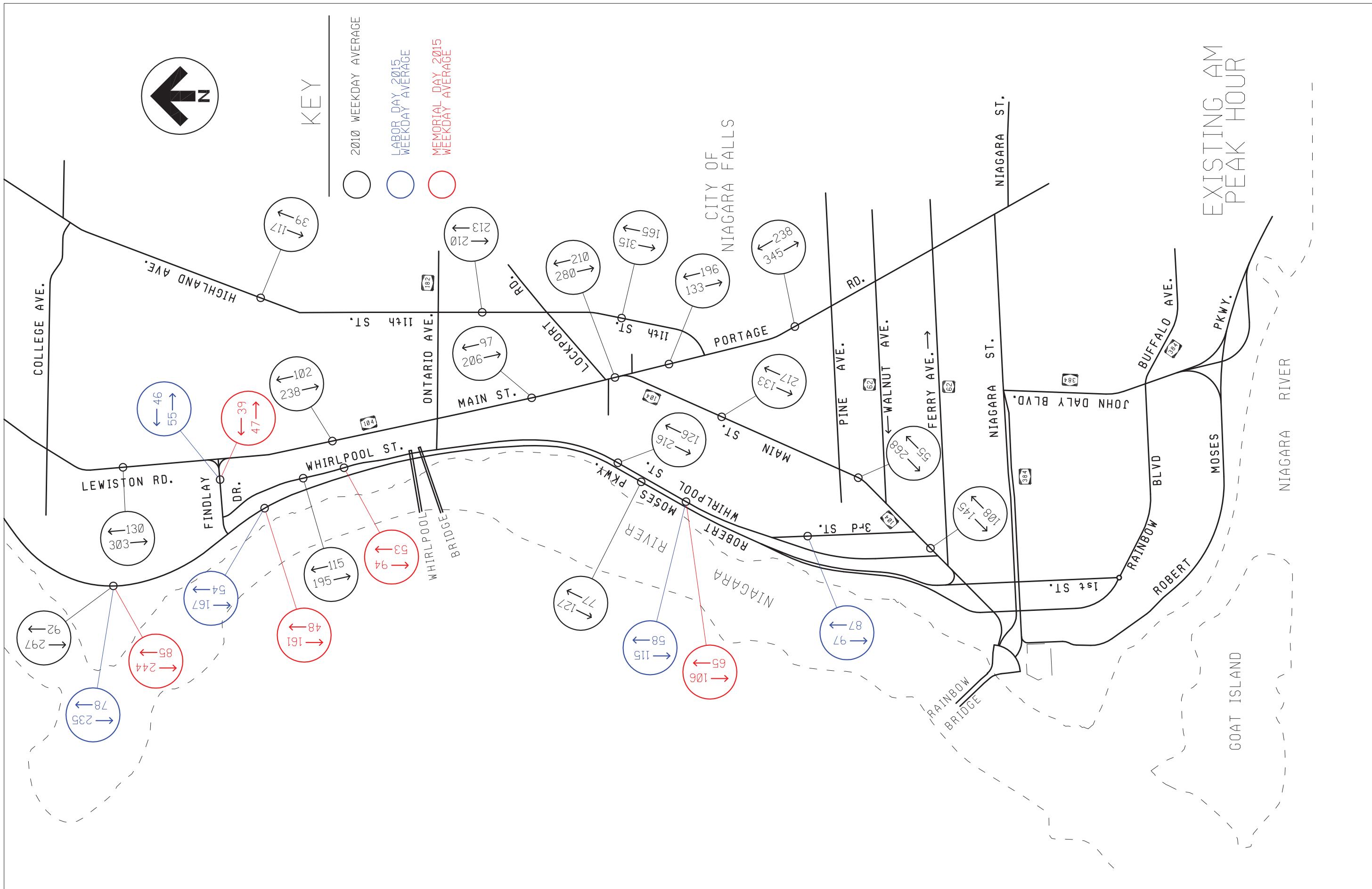
Location Plan - Memorial Day 2015 Automatic Traffic Recorders (ATR)

Traffic Flow Diagrams



KEY

- 2010 WEEKDAY AVERAGE
- LABOR DAY 2015 WEEKDAY AVERAGE
- MEMORIAL DAY 2015 WEEKDAY AVERAGE



EXISTING AM
PEAK HOUR

GOAT ISLAND

NIAGARA RIVER

CITY OF
NIAGARA FALLS

COLLEGE AVE.

HIGHLAND AVE.

LEWISTON RD.

FINDLAY DR.

WHIRLPOOL ST.

ONTARIO AVE.

MAIN ST.

LOCKPORT RD.

MOSES RIVER PKWY.

WHIRLPOOL ST.

ROBERT RIVER

ROBERT ST.

MAIN ST.

11th ST.

11th ST.

CITY OF
NIAGARA FALLS

PORTAGE RD.

PINE AVE.

WALNUT AVE.

FERRY AVE.

NIAGARA ST.

NIAGARA ST.

JOHN DALY BLVD.

BUFFALO AVE.

RAINBOW BLVD

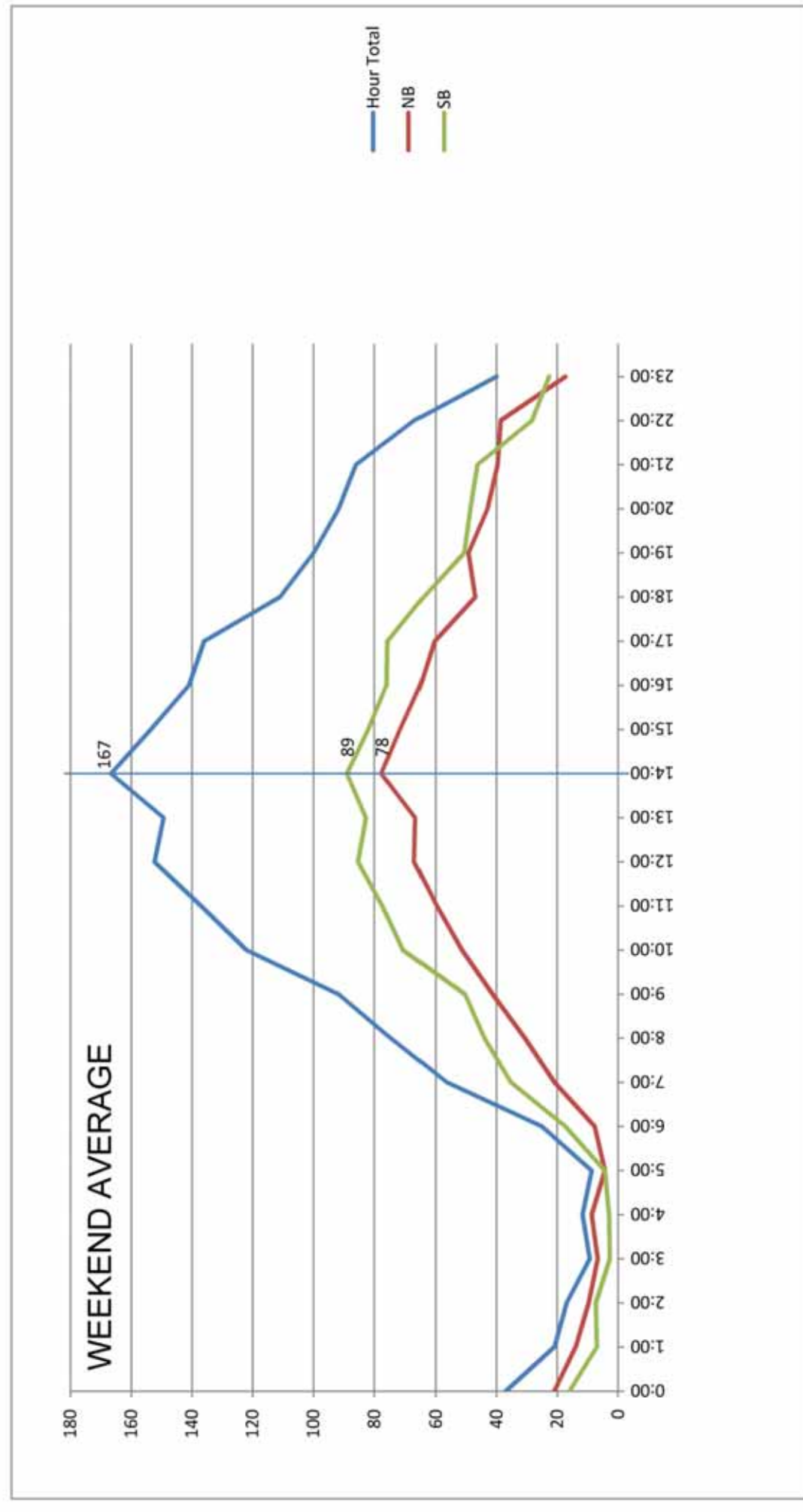
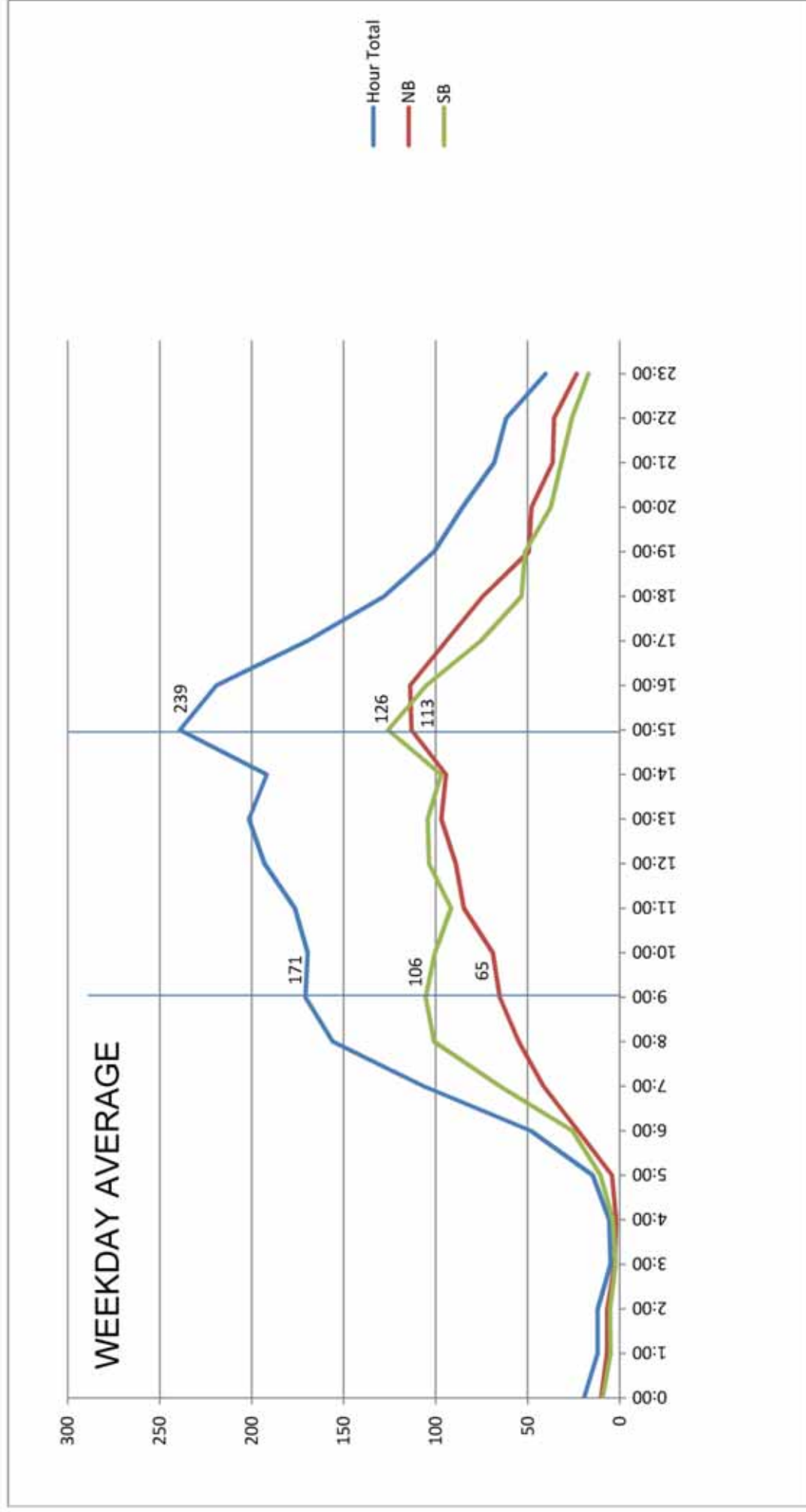
ROBERT BLVD

MOSES BLVD

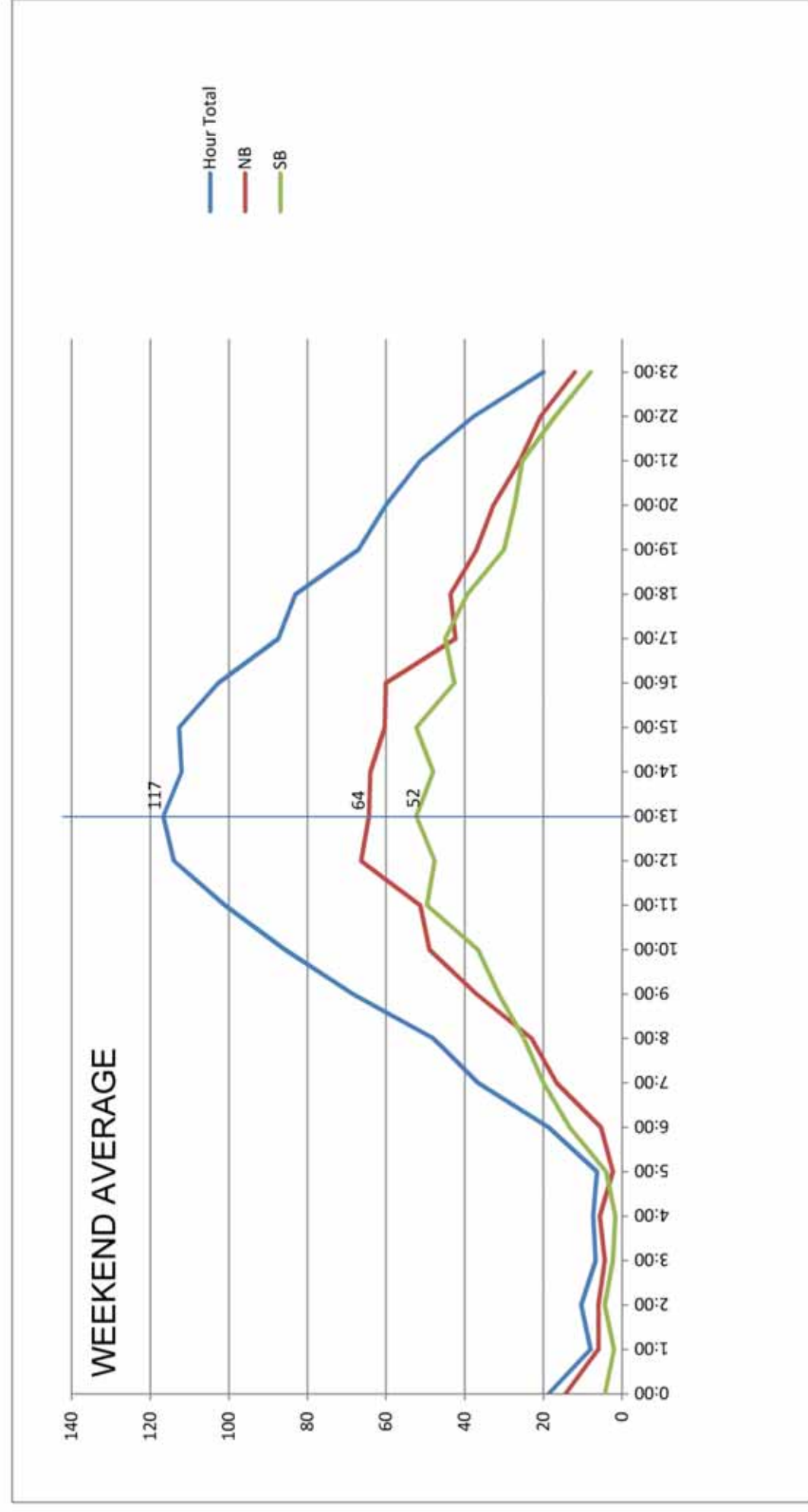
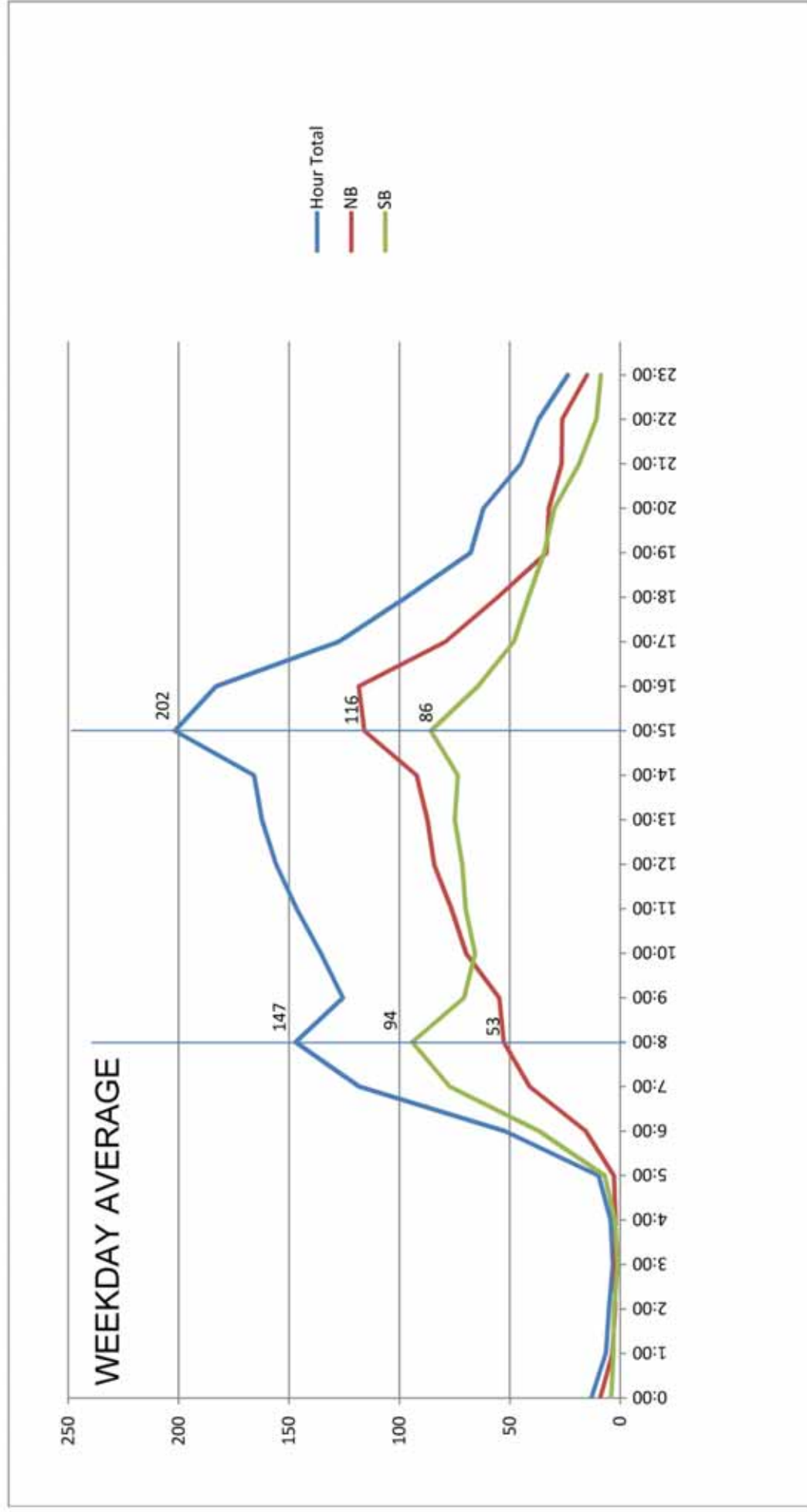
EXISTING AM
PEAK HOUR

Weekday and Weekend Average Traffic Count Summaries

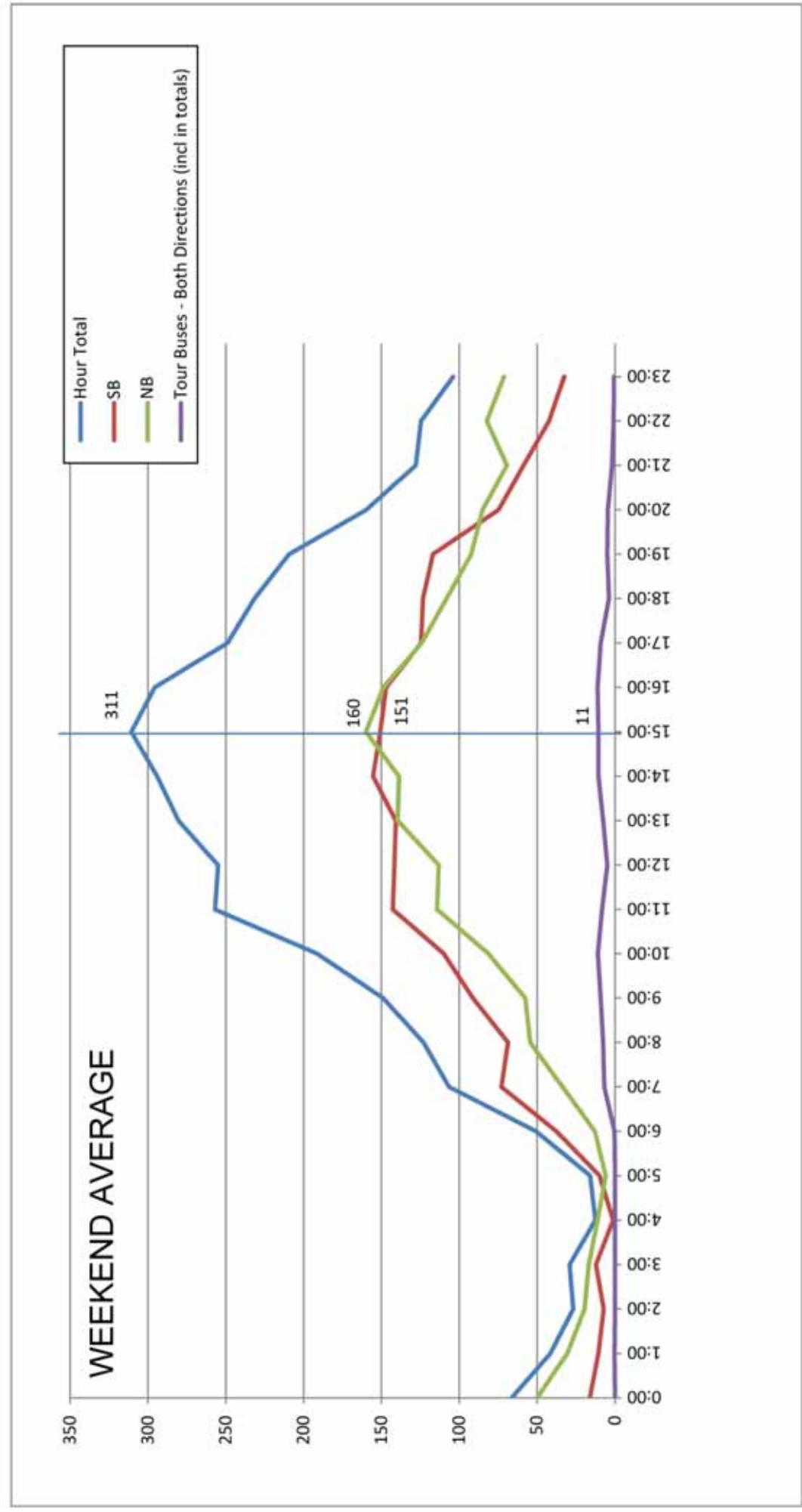
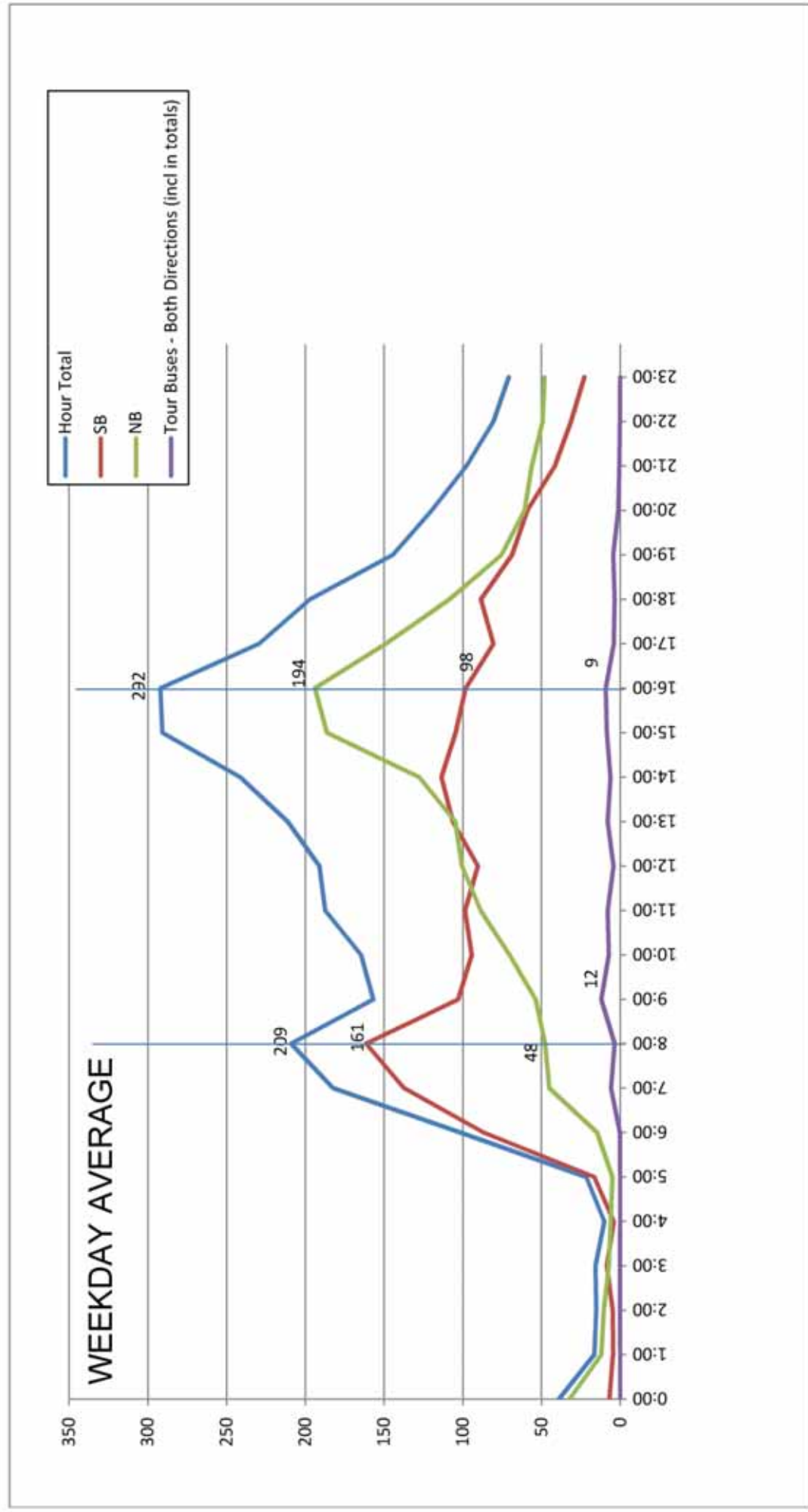
Location 2 – Whirlpool Street – Memorial Day



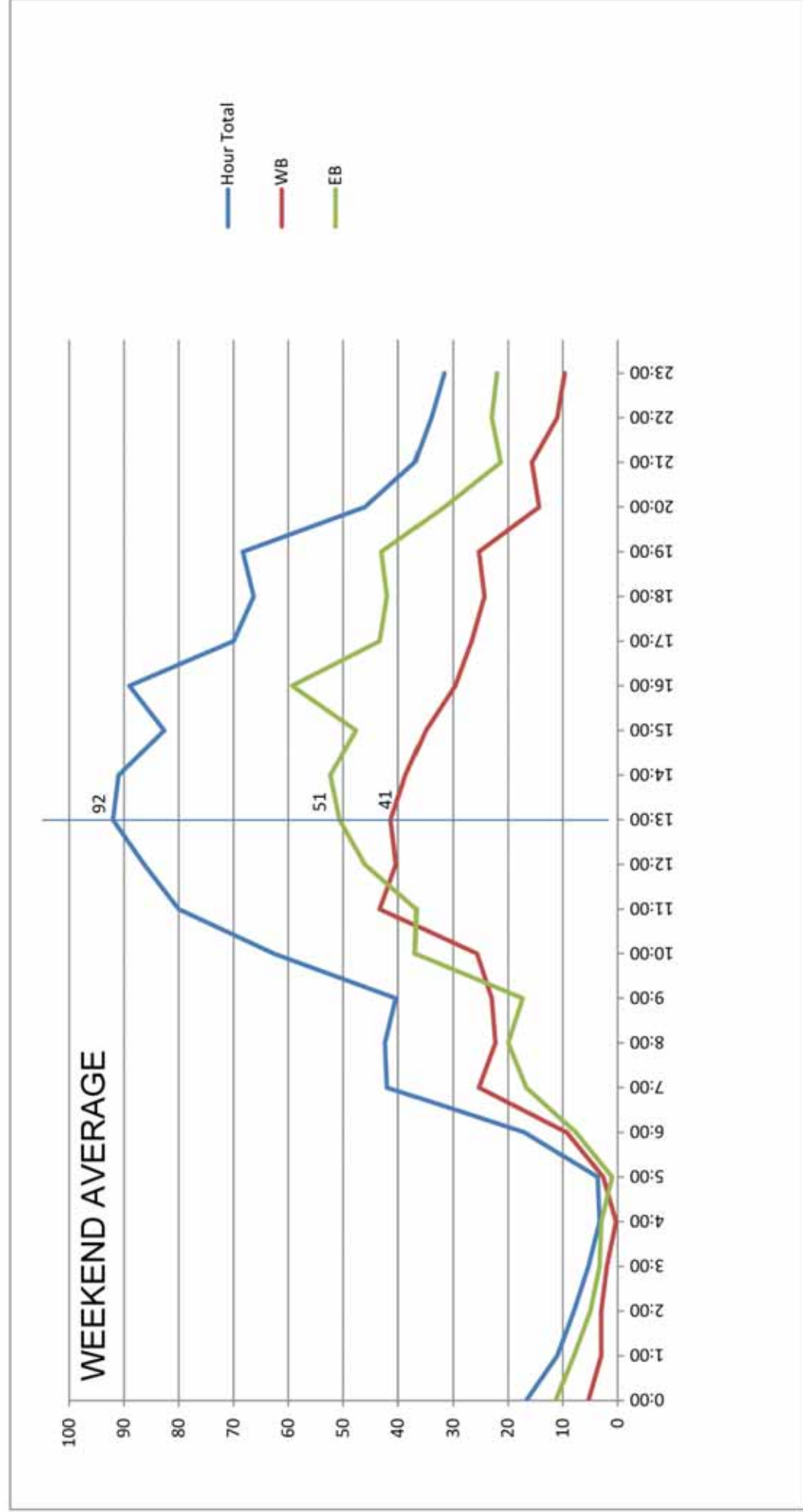
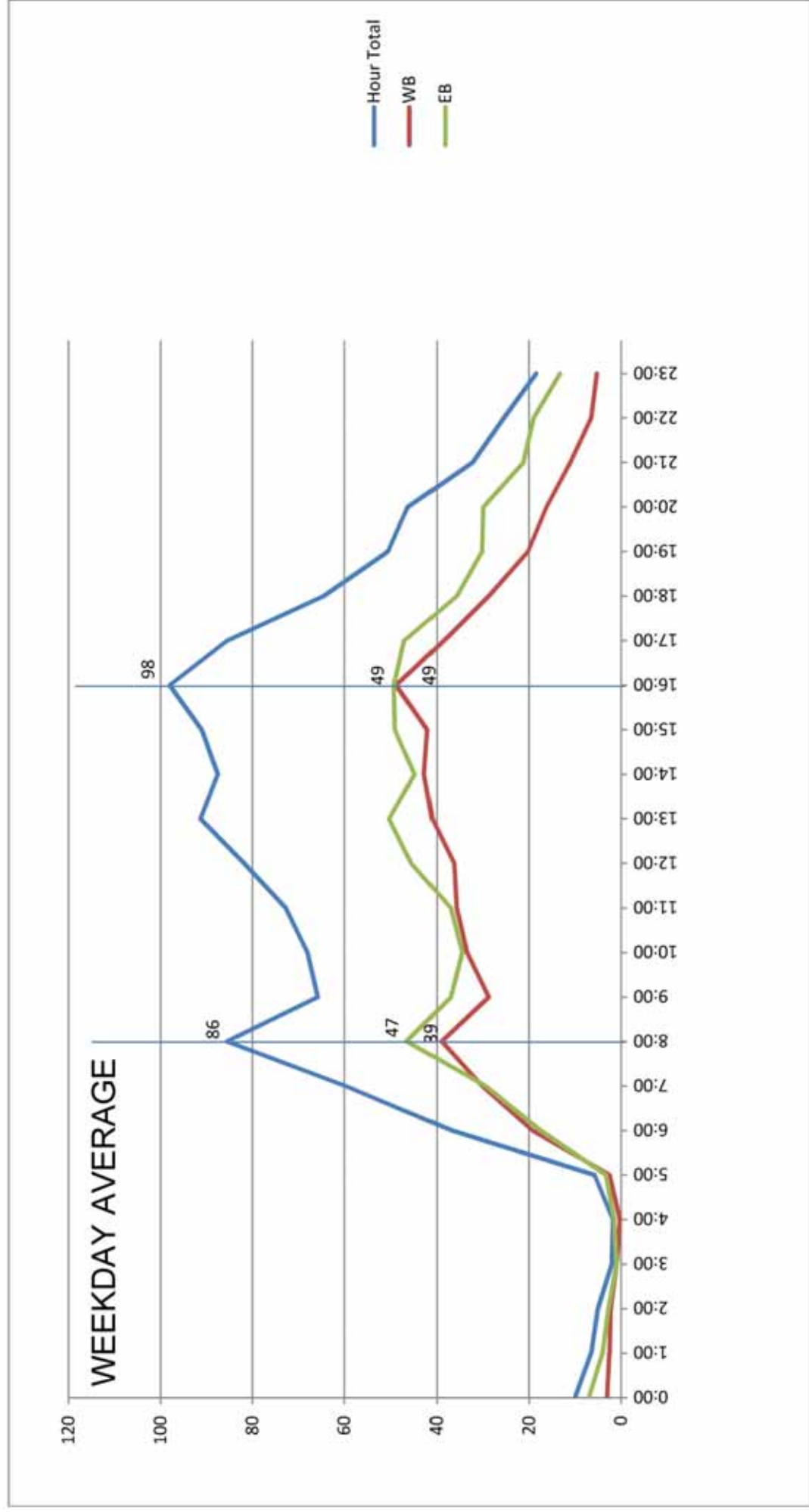
Location 3 – Whirlpool Street – Memorial Day



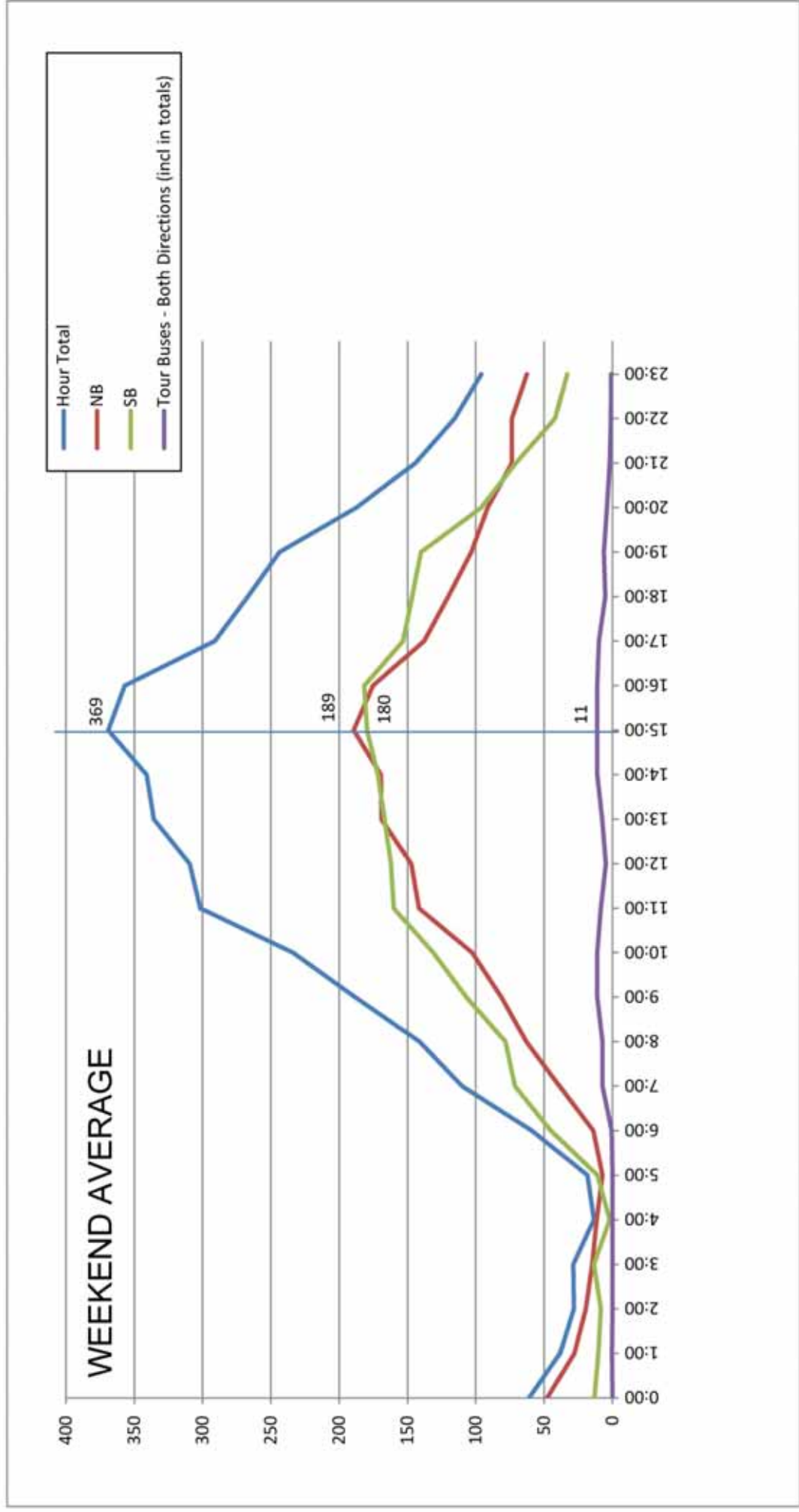
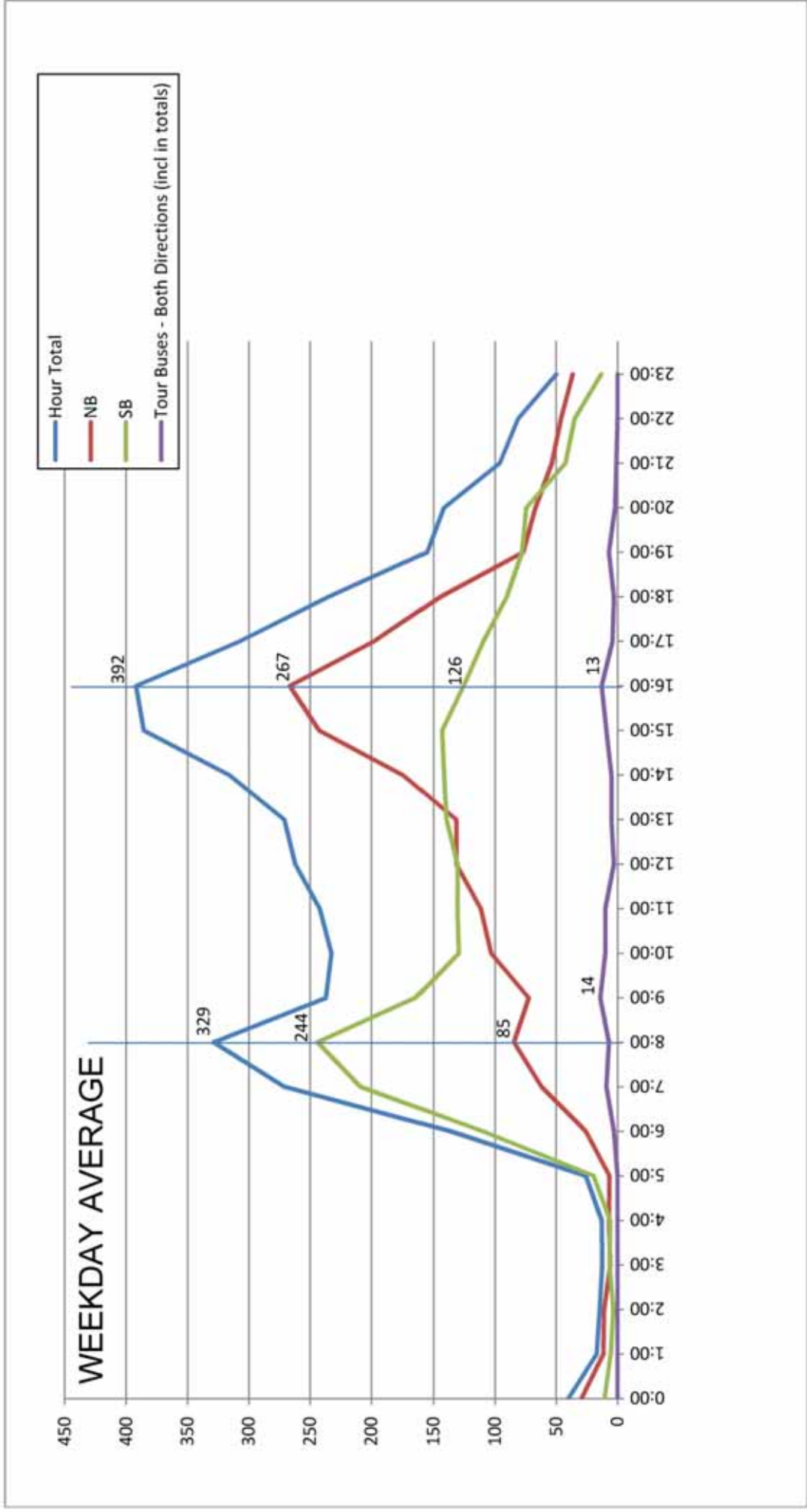
Location 4 – Robert Moses Parkway South of Findlay Drive – Memorial Day



Location 5 – Findlay Drive – Memorial Day



Location 6 – Robert Moses Parkway – Memorial Day



E.3 Accident Summaries

ACCIDENT SUMMARY MAIN STREET

No.	DATE	TIME	MAIN ROAD	INTERSECTING ROAD	NUMBER OF VEHICLES	Accident Type		WEATHER	ACCIDENT PATTERN	DIRECTION OF TRAVEL	Probable Cause & Description
						SEVERITY	FATALITY				
MAIN STREET BETWEEN RAINBOW BLVD AND CHASM AVENUE											
MAIN STREET AND ASHLAND AVE											
1	04/03/08	9:00 AM	MAIN STREET	ASHLAND AVE	2	PDO	0	CLEAR	RIGHT ANGLE	SOUTH	FAILURE TO YIELD RIGHT-OF-WAY
2	06/28/08	2:46 PM	MAIN STREET	ASHLAND AVE	2	PDO	0	CLEAR	RIGHT ANGLE	NORTH/EAST	FAILURE TO YIELD RIGHT-OF-WAY
3	09/02/08	10:06 AM	MAIN STREET	ASHLAND AVE	2	PDO	0	CLEAR	RIGHT TURN	NORTH/EAST	FAILURE TO YIELD RIGHT-OF-WAY
4	06/11/10	3:36 PM	MAIN STREET	ASHLAND AVE	2	PI	0	CLEAR	RIGHT ANGLE	NORTH/EAST	FAILURE TO YIELD RIGHT-OF-WAY
5	12/26/10	10:42 AM	MAIN STREET	ASHLAND AVE	2	PDO	0	CLEAR	RIGHT ANGLE	SOUTH/WEST	FAILURE TO YIELD RIGHT-OF-WAY
6	01/08/11	12:05 PM	MAIN STREET	ASHLAND AVE	2	PDO	0	CLOUDY	RIGHT ANGLE	NORTH/WEST	FOLLOWING TOO CLOSELY
7	03/03/11	1:30 PM	MAIN STREET	ASHLAND AVE	2	PDO	0	CLEAR	RIGHT TURN	SOUTH	REACTION TO OTHER UNINVOLVED VEHICLE
8	04/29/11	5:13 PM	MAIN STREET	ASHLAND AVE	1	PI	0	CLOUDY	FIXED OBJ.	SOUTH	PASSING OR LANE USAGE IMPROPER
9	05/24/11	11:36 AM	MAIN STREET	ASHLAND AVE	2	PDO	0	CLEAR	SIDESWIPE	SOUTH	OUTSIDE CAR DISTRACTION
MAIN STREET AND BATH STREET											
1	02/13/08	1:47 PM	MAIN STREET	BATH STREET	2	PDO	0	CLEAR	REAR END	SOUTH	FOLLOWING TOO CLOSELY
2	10/20/08	10:14 AM	MAIN STREET	BATH STREET	1	PDO	0	NA	FIXED OBJ.	NA	NA
3	05/18/09	1:31 PM	MAIN STREET	BATH STREET	1	PDO	0	NA	NA	NA	DRIVER INATTENTION/DISTRACTION
4	12/13/09	6:00 PM	MAIN STREET	BATH STREET	1	PDO	0	CLEAR	NA	WEST	DRIVER INATTENTION/DISTRACTION
MAIN STREET AND CEDAR AVE											
1	03/31/09	3:00 PM	MAIN STREET	CEDAR AVE	2	PDO	0	CLOUDY	REAR END	SOUTH	DRIVER INATTENTION/DISTRACTION
2	05/15/09	10:20 AM	MAIN STREET	CEDAR AVE	2	PDO	0	CLEAR	RIGHT ANGLE	NORTH/WEST	BACKING UNSAFELY
3	05/20/09	2:52 PM	MAIN STREET	CEDAR AVE	2	PDO	0	CLEAR	SIDESWIPE	NORTH	DRIVER INATTENTION/DISTRACTION
4	01/12/10	4:30 PM	MAIN STREET	CEDAR AVE	2	PDO	0	CLEAR	LEFT TURN	NA	PASSING OR LANE USAGE IMPROPER
5	04/27/10	9:00 AM	MAIN STREET	CEDAR AVE	2	PDO	0	CLEAR	REAR END	SOUTH	DRIVER INATTENTION/DISTRACTION
6	06/08/10	3:01 PM	MAIN STREET	CEDAR AVE	2	PI	0	CLEAR	PED	NORTH	DRUGS (ILLEGAL)
7	06/16/10	8:53 PM	MAIN STREET	CEDAR AVE	1	PDO	0	CLEAR	FIXED OBJ.	SOUTH	ALCOHOL INVOLVEMENT
8	07/05/11	1:15 PM	MAIN STREET	CEDAR AVE	2	PDO	0	CLOUDY	REAR END	SOUTH	DRIVER INATTENTION/DISTRACTION
MAIN STREET AND CLEVELAND AVE											
1	01/13/08	7:22 PM	MAIN STREET	CLEVELAND AVE	2	PDO	0	CLEAR	REAR END	SOUTH	DRIVER INATTENTION/DISTRACTION
2	05/29/08	12:16 PM	MAIN STREET	CLEVELAND AVE	2	PI	0	CLEAR	RIGHT ANGLE	NORTH/WEST	FAILURE TO YIELD RIGHT-OF-WAY
3	07/23/09	8:17 AM	MAIN STREET	CLEVELAND AVE	2	PDO	0	RAIN	RIGHT ANGLE	WEST/NORTH	VIEW OBSTRUCTED/LIMITED
4	01/29/10	1:15 PM	MAIN STREET	CLEVELAND AVE	2	PDO	0	CLEAR	RIGHT ANGLE	NORTH	PAVEMENT SLIPPERY
5	02/05/10	3:00 PM	MAIN STREET	CLEVELAND AVE	2	PDO	0	CLOUDY	REAR END	NORTH	FOLLOWING TOO CLOSELY
MAIN STREET AND ELMWOOD AVE											
1	05/21/08	2:41 PM	MAIN STREET	ELMWOOD AVE	2	PDO	0	CLOUDY	SIDESWIPE	SOUTH	VIEW OBSTRUCTED/LIMITED
2	10/04/10	3:30 PM	MAIN STREET	ELMWOOD AVE	2	PDO	0	RAIN	SIDESWIPE	SOUTH	DRIVER INATTENTION/DISTRACTION
3	03/22/11	10:46 AM	MAIN STREET	ELMWOOD AVE	1	PDO	0	CLOUDY	FIXED OBJ.	NORTH	DRUGS (ILLEGAL)
MAIN STREET AND FIRST STREET											
1	05/29/11	10:55 PM	MAIN STREET	FIRST STREET	1	PDO	0	RAIN	NA	SOUTH	VIEW OBSTRUCTED/LIMITED
2	06/12/11	3:50 PM	MAIN STREET	FIRST STREET	1	PDO	0	CLEAR	FIXED OBJ.	EAST	TURNING IMPROPERLY
3	07/03/11	12:10 AM	MAIN STREET	FIRST STREET	2	PDO	0	CLOUDY	REAR END	NORTH	BACKING UNSAFELY
4	01/22/09	2:40 PM	MAIN STREET	FIRST STREET	2	PDO	0	SNOW	RIGHT ANGLE	NORTH/WEST	PAVEMENT SLIPPERY
5	06/02/09	6:00 PM	MAIN STREET	FIRST STREET	2	PI	0	CLEAR	LEFT TURN	NORTH/WEST	FAILURE TO YIELD RIGHT-OF-WAY
6	10/07/10	10:59 AM	MAIN STREET	FIRST STREET	2	PDO	0	CLEAR	LEFT TURN	EAST/SOUTH	FAILURE TO YIELD RIGHT-OF-WAY
7	10/22/10	10:20 PM	MAIN STREET	FIRST STREET	3	PI	0	CLEAR	RIGHT ANGLE	NORTH/WEST	TRAFFIC CONTROL DISREGARD
8	01/13/11	7:14 AM	MAIN STREET	FIRST STREET	1	PDO	0	SNOW	FIXED OBJ.	NA	DRIVER INATTENTION/DISTRACTION
MAIN STREET AND LOCKPORT ST											
1	01/15/11	7:50 AM	MAIN STREET	LOCKPORT ST	2	PDO	0	SNOW	SIDESWIPE	NORTH/SOUTH	PAVEMENT SLIPPERY
2	11/04/09	11:40 AM	MAIN STREET	LOCKPORT ST	2	PDO	0	CLEAR	SIDESWIPE	NORTH	FAILURE TO YIELD RIGHT-OF-WAY
3	04/05/11	10:39 AM	MAIN STREET	LOCKPORT ST	2	PDO	0	CLOUDY	RIGHT TURN	NORTH	DRIVER INATTENTION/DISTRACTION
4	04/18/11	2:40 PM	MAIN STREET	LOCKPORT ST	2	PDO	0	SNOW	HEAD ON	NORTH/SOUTH	FAILURE TO YIELD RIGHT-OF-WAY
MAIN STREET AND MICHIGAN AVE											
1	08/27/08	5:28 PM	MAIN STREET	MICHIGAN AVE	2	PDO	0	CLEAR	SIDESWIPE	NORTH	DRIVER INATTENTION/DISTRACTION
2	11/19/08	6:40 PM	MAIN STREET	MICHIGAN AVE	2	PDO	0	SNOW	RIGHT TURN	WEST/NORTH	FAILURE TO YIELD RIGHT-OF-WAY
4	07/20/09	1:00 PM	MAIN STREET	MICHIGAN AVE	2	PDO	0	CLEAR	SIDESWIPE	SOUTH	DRIVER INATTENTION/DISTRACTION
5	02/09/11	5:20 PM	MAIN STREET	MICHIGAN AVE	2	PI	0	CLOUDY	PED	NORTH	FAILURE TO YIELD RIGHT-OF-WAY

ACCIDENT SUMMARY MAIN STREET											
No.	DATE	TIME	MAIN ROAD	INTERSECTING ROAD	NUMBER OF VEHICLES	Accident Type		WEATHER	ACCIDENT PATTERN	DIRECTION OF TRAVEL	Probable Cause & Description
						SEVERITY	FATALITY				
MAIN STREET BETWEEN RAINBOW BLVD AND CHASM AVENUE											
MAIN STREET AND NIAGARA AVE											
1	09/12/08	8:01 PM	MAIN STREET	NIAGARA AVE	2	PDO	0	RAIN	HEAD ON	SOUTH/NORTH	FAILURE TO YIELD RIGHT-OF-WAY
2	10/30/08	12:50 PM	MAIN STREET	NIAGARA AVE	2	PDO	0	CLEAR	SIDESWIPE	WEST	TURNING IMPROPERLY
3	03/07/09	6:41 AM	MAIN STREET	NIAGARA AVE	2	PI	0	CLEAR	RIGHT ANGLE	SOUTH/WEST	FAILURE TO YIELD RIGHT-OF-WAY
4	08/14/09	10:42 AM	MAIN STREET	NIAGARA AVE	3	PDO	0	CLEAR	NA	SOUTH	FAILURE TO YIELD RIGHT-OF-WAY
5	02/07/10	10:40 PM	MAIN STREET	NIAGARA AVE	2	PDO	0	CLEAR	REAR END	SOUTH	FOLLOWING TOO CLOSELY
6	05/06/10	11:56 AM	MAIN STREET	NIAGARA AVE	2	PDO	0	CLOUDY	SIDESWIPE	SOUTH	FAILURE TO YIELD RIGHT-OF-WAY
7	08/16/10	8:25 PM	MAIN STREET	NIAGARA AVE	1	PI	0	CLEAR	FIXED OBJ.	EAST	DRIVER INATTENTION/DISTRACTION
8	12/13/10	5:30 PM	MAIN STREET	NIAGARA AVE	2	PI	0	SNOW	RIGHT ANGLE	NORTH/WEST	VIEW OBSTRUCTED/LIMITED
9	04/22/11	10:30 PM	MAIN STREET	NIAGARA AVE	3	PDO	0	RAIN	REAR END	NORTH	FOLLOWING TOO CLOSELY
MAIN STREET AND PINE AVE											
1	02/25/08	3:15 PM	MAIN STREET	PINE AVE	2	PDO	0	CLOUDY	SIDESWIPE	NORTH	ILLNESS
2	11/24/08	10:30 AM	MAIN STREET	PINE AVE	2	PI	0	CLOUDY	BICYCLIST	EAST/NORTH	FAILURE TO YIELD RIGHT-OF-WAY
3	12/24/08	10:50 AM	MAIN STREET	PINE AVE	2	PDO	0	CLOUDY	REAREND	SOUTH	PAVEMENT SLIPPERY
4	08/12/09	10:38 PM	MAIN STREET	PINE AVE	2	PI	0	CLEAR	RIGHT ANGLE	NORTH/WEST	DRIVER INATTENTION/DISTRACTION
5	08/15/09	6:15 PM	MAIN STREET	PINE AVE	1	PI	0	CLEAR	FIXED OBJ.	EAST	DRIVER INATTENTION/DISTRACTION
6	11/01/09	10:00 AM	MAIN STREET	PINE AVE	2	PDO	0	CLEAR	SIDESWIPE	NORTH	DRIVER INATTENTION/DISTRACTION
7	11/07/09	12:06 PM	MAIN STREET	PINE AVE	3	PDO	0	CLEAR	REAR END	SOUTH	DRIVER INATTENTION/DISTRACTION
8	12/12/09	11:27 AM	MAIN STREET	PINE AVE	2	PDO	0	CLEAR	REAR END	SOUTH	DRIVER INEXPERIENCE
9	05/06/10	6:03 PM	MAIN STREET	PINE AVE	2	PDO	0	CLEAR	SIDESWIPE	EAST	PASSING OR LANE USAGE IMPROPER
10	06/27/10	4:49 PM	MAIN STREET	PINE AVE	2	PDO	0	CLOUDY	REAR END	SOUTH	FOLLOWING TOO CLOSELY
11	09/09/10	7:46 AM	MAIN STREET	PINE AVE	2	PDO	0	CLOUDY	SIDESWIPE	NORTH	PASSING OR LANE USAGE IMPROPER
12	01/24/11	3:24 PM	MAIN STREET	PINE AVE	2	PDO	0	CLOUDY	RIGHT ANGLE	NORTH/WEST	PAVEMENT SLIPPERY
13	02/06/11	9:40 PM	MAIN STREET	PINE AVE	2	PI	0	CLOUDY	PED	NORTH	TRAFFIC CONTROL DISREGARD
14	02/07/11	8:48 AM	MAIN STREET	PINE AVE	2	PDO	0	SNOW	REAR END	NORTH	FOLLOWING TOO CLOSELY
15	06/28/11	11:55 AM	MAIN STREET	PINE AVE	2	PI	0	CLEAR	REAR END	SOUTH	FOLLOWING TOO CLOSELY
16	07/08/11	11:00 AM	MAIN STREET	PINE AVE	2	PDO	0	CLEAR	SIDESWIPE	NORTH	PASSING OR LANE USAGE IMPROPER
MAIN STREET AND PORTAGE RD											
1	12/19/08	6:55 AM	MAIN STREET	PORTAGE RD	2	PDO	0	CLOUDY	REAR END	SOUTH	TRAFFIC CONTROL DISREGARD
2	10/13/10	4:35 PM	MAIN STREET	PORTAGE RD	2	PI	0	CLOUDY	REAR END	SOUTH	FOLLOWING TOO CLOSELY
3	11/19/10	3:15 PM	MAIN STREET	PORTAGE RD	2	PDO	0	CLEAR	REAR END	EAST	DRIVER INATTENTION/DISTRACTION
4	04/07/11	10:10 AM	MAIN STREET	PORTAGE RD	2	PDO	0	CLEAR	SIDESWIPE	NORTH	UNSAFE LANE CHANGING
MAIN STREET AND SOUTH AVE											
1	08/10/08	8:45 PM	MAIN STREET	SOUTH AVE	2	PDO	0	CLEAR	REAR END	SOUTH	DRIVER INATTENTION/DISTRACTION
2	10/24/08	3:00 PM	MAIN STREET	SOUTH AVE	2	PDO	0	CLOUDY	REAR END	SOUTH/NORTH	BACKING UNSAFELY
3	06/24/09	3:51 PM	MAIN STREET	SOUTH AVE	2	PDO	0	CLEAR	REAR END	SOUTH	FOLLOWING TOO CLOSELY
MAIN STREET AND SPRUCE AVE											
1	07/15/08	2:57 PM	MAIN STREET	SPRUCE AVE	2	PDO	0	CLEAR	REAR END	NORTH	FOLLOWING TOO CLOSELY
2	03/12/09	12:08 PM	MAIN STREET	SPRUCE AVE	2	PI	0	CLEAR	RIGHT TURN	NORTH	DRIVER INATTENTION/DISTRACTION
3	10/15/09	1:15 AM	MAIN STREET	SPRUCE AVE	1	PI	0	CLEAR	FIXED OBJ.	NORTH	ALCOHOL INVOLVEMENT
4	05/27/10	2:40 PM	MAIN STREET	SPRUCE AVE	2	PI	0	CLEAR	PED	SOUTH	DRIVER INATTENTION/DISTRACTION
5	06/10/10	3:11 PM	MAIN STREET	SPRUCE AVE	2	PDO	0	CLEAR	RIGHT ANGLE	SOUTH/WEST	FAILURE TO YIELD RIGHT-OF-WAY
MAIN STREET AND THIRD STREET											
1	04/04/08	10:50 PM	MAIN STREET	THIRD ST	2	PDO	0	RAIN	LEFT TURN	WEST/EAST	TURNING IMPROPERLY
2	06/01/08	5:30 AM	MAIN STREET	THIRD ST	1	PDO	0	CLEAR	FIXED OBJ.	WEST	FELL ASLEEP
3	07/18/08	12:27 PM	MAIN STREET	THIRD ST	2	PDO	0	CLEAR	RIGHT ANGLE	NORTH/WEST	TRAFFIC CONTROL DISREGARD
4	10/18/08	2:36 PM	MAIN STREET	THIRD ST	2	PDO	0	CLEAR	RIGHT ANGLE	SOUTH/WEST	DRIVER INATTENTION/DISTRACTION
5	05/31/09	10:45 AM	MAIN STREET	3RD STREET	2	PDO	0	CLEAR	LEFT TURN	NORTH/EAST	VIEW OBSTRUCTED/LIMITED
6	08/20/09	5:15 PM	MAIN STREET	THIRD ST	2	PDO	0	CLOUDY	RIGHT ANGLE	NORTH/WEST	TRAFFIC CONTROL DISREGARD
7	09/05/09	7:45 PM	MAIN STREET	THIRD ST	2	PDO	0	CLEAR	SIDESWIPE	WEST	FAILURE TO KEEP RIGHT
8	12/02/09	9:15 AM	MAIN STREET	THIRD ST	2	PDO	0	CLEAR	RIGHT TURN	WEST/SOUTH	TURNING IMPROPERLY
9	09/07/10	3:15 PM	MAIN STREET	THIRD ST	2	PDO	0	CLEAR	RIGHT ANGLE	NORTH/WEST	FAILURE TO YIELD RIGHT-OF-WAY
10	11/12/10	2:45 PM	MAIN STREET	THIRD ST	2	PI	0	CLEAR	RIGHT ANGLE	NORTH/WEST	TRAFFIC CONTROL DISREGARD

ACCIDENT SUMMARY MAIN STREET

No.	DATE	TIME	MAIN ROAD	INTERSECTING ROAD	NUMBER OF VEHICLES	Accident Type		WEATHER	ACCIDENT PATTERN	DIRECTION OF TRAVEL	Probable Cause & Description
						SEVERITY	FATALITY				
MAIN STREET BETWEEN RAINBOW BLVD AND CHASM AVENUE											
MAIN STREET AND WALNUT AVE											
1	02/27/08	9:27 PM	MAIN STREET	WALNUT AVE	2	PI	0	CLEAR	RIGHT ANGLE	NORTH/WEST	DRIVER INATTENTION/DISTRACTION
2	03/11/08	11:55 AM	MAIN STREET	WALNUT AVE	2	PDO	0	CLEAR	RIGHT ANGLE	EAST/SOUTH	PAVEMENT SLIPPERY
3	04/15/08	12:21 PM	MAIN STREET	WALNUT AVE	2	PI	0	CLEAR	LEFT TURN	NORTH/WEST	DRIVER INATTENTION/DISTRACTION
4	12/22/08	2:14 PM	MAIN STREET	WALNUT AVE	3	PDO	0	CLOUDY	REAR END	NORTH	FOLLOWING TOO CLOSELY
5	02/04/09	3:30 PM	MAIN STREET	WALNUT AVE	2	PDO	0	CLOUDY	SIDESWIPE	NORTH	DRIVER INATTENTION/DISTRACTION
6	07/30/10	8:44 AM	MAIN STREET	WALNUT AVE	2	PDO	0	CLEAR	REAR END	SOUTH	FAILURE TO YIELD RIGHT-OF-WAY
7	01/09/11	4:15 PM	MAIN STREET	WALNUT AVE	2	PI	0	CLEAR	REAREND	SOUTHWEST	FOLLOWING TOO CLOSELY
8	07/06/11	11:35 AM	MAIN STREET	WALNUT AVE	2	PDO	0	CLOUDY	RIGHT ANGLE	WEST/NORTH	DRIVER INATTENTION/DISTRACTION
MAIN STREET AND WILLOW AVE											
1	08/04/08	8:43 AM	MAIN STREET	WILLOW AVE	2	PDO	0	CLEAR	RIGHT TURN	SOUTH	DRIVER INATTENTION/DISTRACTION
2	09/14/10	3:01 PM	MAIN STREET	WILLOW AVE	2	PDO	0	CLEAR	SIDESWIPE	NORTH	PASSING OR LANE USAGE IMPROPER
3	04/21/11	9:02 AM	MAIN STREET	WILLOW AVE	2	PI	0	CLOUDY	PED	WEST	DRIVER INATTENTION/DISTRACTION
MAIN STREET AND 4TH STREET											
1	06/19/08	5:40 PM	MAIN STREET	4TH STREET	2	PI	0	CLOUDY	LEFT TURN	WEST/NORTH	VIEW OBSTRUCTED/LIMITED
2	09/03/08	5:14 PM	MAIN STREET	4TH STREET	2	PDO	0	CLEAR	RIGHT TURN	WEST/SOUTH	UNSAFE LANE CHANGING
3	03/15/11	8:05 PM	MAIN STREET	4 TH STREET	2	PDO	0	CLOUDY	RIGHT ANGLE	NORTH/WEST	TRAFFIC CONTROL DISREGARD
MAIN STREET AND 10TH STREET											
1	09/29/09	11:19 AM	MAIN STREET	10TH ST	1	PDO	0	CLOUDY	FIXED OBJ.	WEST	DRIVER INATTENTION/DISTRACTION
2	12/09/09	8:44 AM	MAIN STREET	10TH ST	2	PDO	0	CLOUDY	REAR END	EAST/WEST	BACKING UNSAFELY
3	08/27/10	3:30 PM	MAIN STREET	10TH ST	2	PDO	0	NA	RIGHT TURN	NA	DRIVER INATTENTION/DISTRACTION
4	01/15/11	3:24 PM	MAIN STREET	10TH ST	2	PDO	0	SNOW	REAR END	NORTH	DRIVER INATTENTION/DISTRACTION
5	07/11/11	12:58 PM	MAIN STREET	10TH ST	1	PDO	0	CLEAR	FIXED OBJ.	WEST	DRIVER INATTENTION/DISTRACTION
MAIN STREET											
1	02/16/08	4:00 PM	MAIN STREET	DEPOT AVE	1	PDO	0	CLEAR	NA	NORTH	DRIVER INEXPERIENCE
2	03/28/08	9:41 AM	MAIN STREET	RAINBOW BLVD	1	PDO	0	CLOUDY	FIXED OBJ.	WEST	DRIVER INATTENTION/DISTRACTION
3	05/04/08	10:30 AM	MAIN STREET	BELLEVUE AVE	1	PDO	0	CLEAR	FIXED OBJ.	SOUTH	DRIVER INATTENTION/DISTRACTION
4	08/05/08	3:08 PM	MAIN STREET	PIERCE AVE	2	PDO	0	CLEAR	SIDESWIPE	SOUTH	UNSAFE LANE CHANGING
5	10/05/08	8:20 AM	MAIN STREET	BUFFALO AVE	2	PDO	0	CLOUDY	SIDESWIPE	NORTH	PASSING OR LANE USAGE IMPROPER
6	11/08/08	9:53 AM	MAIN STREET	LINWOOD AVE	2	PDO	0	CLOUDY	REAR END	SOUTH	FOLLOWING TOO CLOSELY
7	12/31/08	8:30 AM	MAIN STREET	ORCHARD PKWY	2	PDO	0	SNOW	SIDESWIPE	NORTH	PASSING OR LANE USAGE IMPROPER
8	04/01/09	5:22 PM	MAIN STREET	CHASM AVE	2	PDO	0	CLEAR	SIDESWIPE	EAST	DRIVER INATTENTION/DISTRACTION
9	05/26/09	8:30 PM	MAIN STREET	FERRY AVE	2	PDO	0	CLOUDY	REAR END	WEST	DRIVER INATTENTION/DISTRACTION
10	05/28/09	12:00 AM	MAIN STREET	NIAGARA ST	2	PDO	0	CLEAR	REAR END	WEST	DRIVER INATTENTION/DISTRACTION
11	06/28/09	12:01 AM	MAIN STREET	NIAGARA ST/ RAINBOW BLVD	2	PDO	0	CLEAR	SIDESWIPE	NORTH	BACKING UNSAFELY
12	07/20/09	4:00 PM	MAIN STREET	BUFFALO AVE	2	PDO	0	CLEAR	RIGHT ANGLE	SOUTH/EAST	DRIVER INATTENTION/DISTRACTION
13	08/19/09	11:45 AM	MAIN STREET	NA	1	PDO	0	CLOUDY	FIXED OBJ.	WEST	DRIVER INATTENTION/DISTRACTION
14	09/04/09	8:34 AM	MAIN STREET	LINCOLN PLACE	2	PDO	0	CLEAR	SIDESWIPE	SOUTH	DRIVER INATTENTION/DISTRACTION
15	10/31/09	11:05 AM	MAIN STREET	PARK PLACE	2	PI	0	CLOUDY	REAR END	NA	DRIVER INATTENTION/DISTRACTION
16	12/06/09	1:50 PM	MAIN STREET	PIERCE AVE	2	PI	0	CLEAR	REAR END	NORTH	DRIVER INATTENTION/DISTRACTION
17	01/23/10	3:00 AM	MAIN STREET	NA	2	PDO	0	NA	SIDESWIPE	NA	DRIVER INATTENTION/DISTRACTION
18	04/28/10	1:25 AM	MAIN STREET	PARK PLACE	1	PI	0	CLEAR	FIXED OBJ.	NORTH	DRIVER INATTENTION/DISTRACTION
19	05/11/10	8:54 PM	MAIN STREET	WHIRLPOOL STREET	3	--	1	RAIN	PED	NORTH	FAILURE TO YIELD RIGHT-OF-WAY
20	05/18/10	10:45 AM	MAIN STREET	LINCOLN PLACE	2	PDO	0	CLEAR	SIDESWIPE	SOUTH	PASSING OR LANE USAGE IMPROPER
21	07/07/10	2:41 PM	MAIN STREET	NA	2	PDO	0	CLEAR	REAR END	WEST	BACKING UNSAFELY
22	07/09/10	9:18 PM	MAIN STREET	ROBERT MOSES PKWY	2	PDO	0	CLEAR	RIGHT ANGLE	SOUTH/WEST	TRAFFIC CONTROL DISREGARD
23	11/05/10	12:05 PM	MAIN STREET	WHIRLPOOL STREET	1	PDO	0	CLOUDY	FIXED OBJ.	EAST	DRIVER INATTENTION/DISTRACTION
24	12/04/10	5:10 PM	MAIN STREET	CHILTON AVE	1	PI	0	CLEAR	FIXED OBJ.	SOUTH	DRIVER INATTENTION/DISTRACTION
25	02/02/11	11:21 PM	MAIN STREET	ONTARIO AVE	2	PDO	0	CLEAR	LEFT TURN	SOUTH/WEST	TURNING IMPROPERLY
26	02/02/11	2:43 PM	MAIN STREET	DIVISION AVE	2	PDO	0	SNOW	SIDESWIPE	NORTH	DRIVER INATTENTION/DISTRACTION
27	05/25/11	12:00 PM	MAIN STREET	DEPOT AVE	1	PDO	0	NA	NA	SOUTH	TRAFFIC CONTROL DISREGARD
28	07/25/11	11:31 AM	MAIN STREET	NA	2	PDO	0	CLOUDY	REAR END	EAST	BACKING UNSAFELY
29	02/05/09	11:35 AM	MAIN STREET	7TH STREET	2	PDO	0	CLEAR	RIGHT ANGLE	EAST/NORTH	DRIVER INATTENTION/DISTRACTION

ACCIDENT SUMMARY MAIN STREET											
No.	DATE	TIME	MAIN ROAD	INTERSECTING ROAD	NUMBER OF VEHICLES	Accident Type		WEATHER	ACCIDENT PATTERN	DIRECTION OF TRAVEL	Probable Cause & Description
						SEVERITY	FATALITY				
MAIN STREET BETWEEN 443 MAIN STREET AND 2400 MAIN STREET											
1	01/06/08	10:16 AM	MAIN STREET	443 MAIN ST	2	PDO	0	CLEAR	NA	NA	DRIVER INATTENTION/DISTRACTION
2	01/20/09	9:03 AM	MAIN STREET	443 MAIN ST	2	PDO	0	SNOW	RIGHT ANGLE	EAST/SOUTH	PAVEMENT SLIPPERY
3	07/25/09	8:50 AM	MAIN STREET	443 MAIN ST	2	PDO	0	CLEAR	SIDESWIPE	NORTH/SOUTH	BACKING UNSAFELY
4	02/26/10	6:30 PM	MAIN STREET	443 MAIN ST	1	PI	0	SNOW	FIXED OBJ.	NA	PAVEMENT SLIPPERY
5	08/20/10	12:00 PM	MAIN STREET	443 MAIN ST	2	PDO	0	CLEAR	RIGHT TURN	EAST	FAILURE TO YIELD RIGHT-OF-WAY
6	09/08/10	3:20 PM	MAIN STREET	465 MAIN ST	1	PDO	0	CLOUDY	FIXED OBJ.	SOUTH	BACKING UNSAFELY
7	03/12/11	12:30 PM	MAIN STREET	465 MAIN ST	1	PDO	0	RAIN	FIXED OBJ.	NORTH	BACKING UNSAFELY
8	03/18/10	12:30 AM	MAIN STREET	492 MAIN ST	1	PDO	0	NA	FIXED OBJ.	NORTH	DRIVER INATTENTION/DISTRACTION
9	10/15/08	5:20 PM	MAIN STREET	550 MAIN ST	2	PDO	0	CLOUDY	LEFT TURN	SOUTHWEST	PRESCRIPTION MEDICATION
10	04/18/09	12:00 AM	MAIN STREET	454 MAIN ST	2	PDO	0	CLEAR	REAR END	NA	BACKING UNSAFELY
11	06/21/10	8:57 AM	MAIN STREET	500 MAIN ST	2	PDO	0	CLEAR	RIGHT TURN	WEST/NORTH	TURNING IMPROPERLY
12	04/13/09	4:41 PM	MAIN STREET	511 MAIN ST	1	PDO	0	CLEAR	FIXED OBJ.	EAST	PAVEMENT DEFFECTIVE
13	10/28/08	12:00 PM	MAIN STREET	550 MAIN ST	2	PDO	0	CLOUDY	SIDESWIPE	SOUTH	DRIVER INATTENTION/DISTRACTION
14	10/28/09	3:20 PM	MAIN STREET	630 MAIN ST	1	PDO	0	RAIN	FIXED OBJ.	WEST	BACKING UNSAFELY
15	01/21/09	12:30 PM	MAIN STREET	746 MAIN ST	2	PDO	0	SNOW	REAR END	WEST	DRIVER INATTENTION/DISTRACTION
16	11/05/10	7:00 AM	MAIN STREET	750 MAIN ST	1	PDO	0	RAIN	FIXED OBJ.	EAST	DRIVER INATTENTION/DISTRACTION
17	05/06/11	4:30 PM	MAIN STREET	805 MAIN ST	2	PDO	0	CLEAR	SIDESWIPE	EAST/WEST	VIEW OBSTRUCTED/LIMITED
18	06/16/08	5:50 PM	MAIN STREET	1124 MAIN STREET	2	PDO	0	CLOUDY	REAR END	EAST	DRIVER INEXPERIENCE
19	01/27/09	1:00 PM	MAIN STREET	1125 MAIN ST	2	PDO	0	NA	NA	EAST	DRIVER INATTENTION/DISTRACTION
20	09/19/09	4:45 PM	MAIN STREET	1201 MAIN ST	2	PDO	0	CLEAR	REAR END	NORTH	DRIVER INATTENTION/DISTRACTION
21	07/23/11	10:50 PM	MAIN STREET	1201 MAIN ST	2	PDO	0	CLEAR	REAR END	EAST	DRIVER INATTENTION/DISTRACTION
22	07/14/08	11:45 AM	MAIN STREET	1309 MAIN ST	2	PDO	0	CLEAR	REAR END	SOUTH	DRIVER INATTENTION/DISTRACTION
23	08/20/10	2:30 PM	MAIN STREET	1317 MAIN ST	2	PDO	0	CLEAR	NA	NORTH	DRIVER INATTENTION/DISTRACTION
24	01/27/09	11:58 AM	MAIN STREET	1425 MAIN STREET	2	PDO	0	CLEAR	RIGHT ANGLE	EAST/SOUTH	DRIVER INATTENTION/DISTRACTION
25	01/03/10	4:15 AM	MAIN STREET	1425 MAIN STREET	1	PDO	0	SNOW	FIXED OBJ.	NORTH	PAVEMENT SLIPPERY
26	09/23/10	8:29 PM	MAIN STREET	1611 MAIN ST	1	PDO	0	CLEAR	FIXED OBJ.	EAST	DRIVER INATTENTION/DISTRACTION
27	03/30/08	4:29 PM	MAIN STREET	1611 MAIN ST	2	PDO	0	CLEAR	REAR END	SOUTH	BACKING UNSAFELY
28	05/22/11	11:45 AM	MAIN STREET	2000 MAIN ST	2	PI	0	CLOUDY	HEAD ON	NORTH	PAVEMENT DEFFECTIVE
29	07/31/11	10:41 AM	MAIN STREET	2119 MAIN ST	2	PDO	0	NA	NA	NA	DRIVER INATTENTION/DISTRACTION
30	08/15/10	1:30 PM	MAIN STREET	2400 MAIN ST	2	PDO	0	CLEAR	SIDESWIPE	EAST/WEST	BACKING UNSAFELY

ACCIDENT SUMMARY LEWISTON ROAD

No.	DATE	TIME	MAIN ROAD	INTERSECTING ROAD	NUMBER OF VEHICLES	Accident Type		WEATHER	ACCIDENT PATTERN	DIRECTION OF TRAVEL	Probable Cause & Description
						SEVERITY	FATALITY				
LEWISTON ROAD BETWEEN BATH AVE. AND CITY OF NIAGARA FALLS LIMITS											
1	01/01/08	11:10 PM	LEWISTON ROAD	MORLEY AVE	1	PDO	0	SNOW	NA	EAST	PAVEMENT SLIPPERY
2	07/12/08	5:39 PM	LEWISTON ROAD	COLLEGE AVE	2	PDO	0	RAIN	RIGHT ANGLE	NORTH/WEST	FAILURE TO YIELD RIGHT-OF-WAY
3	08/21/08	11:20 AM	LEWISTON ROAD	CENTER AVE	2	PDO	0	CLEAR	RIGHT ANGLE	SOUTH/WEST	FAILURE TO YIELD RIGHT-OF-WAY
4	09/08/08	8:52 AM	LEWISTON ROAD	MAPLE AVE	2	PDO	0	CLEAR	REAREND	SOUTH	FOLLOWING TOO CLOSELY
5	10/12/08	1:26 PM	LEWISTON ROAD	LAFAYETTE AVE	2	PDO	0	CLEAR	PED	WEST	VIEW OBSTRUCTED/LIMITED
6	02/28/09	12:00 PM	LEWISTON ROAD	MAIN ST/ ONTARIO AVE	2	PDO	0	CLOUDY	LEFT TURN	NORTH	DRIVER INATTENTION/DISTRACTION
7	04/24/09	12:53 AM	LEWISTON ROAD	FINDLAY DR.	2	PDO	0	CLEAR	REAREND	NORTH	UNSAFE SPEED
8	07/13/09	12:57 PM	LEWISTON ROAD	NA	2	PI	0	CLEAR	RIGHT ANGLE	SOUTH/WEST	FAILURE TO YIELD RIGHT-OF-WAY
9	08/01/09	12:45 PM	LEWISTON ROAD	NORWOOD AVE	2	PI	0	CLEAR	REAREND	NORTH	FAILURE TO YIELD RIGHT-OF-WAY
10	01/07/10	8:10 AM	LEWISTON ROAD	COLLEGE AVE	2	PDO	0	CLOUDY	REAREND	SOUTH	UNSAFE SPEED
11	01/07/10	8:00 PM	LEWISTON ROAD	100' NORTH OF FINDLAY	2	PDO	0	CLEAR	SIDESWIPE	NORTH	DRIVER INATTENTION/DISTRACTION
12	01/31/10	12:00 AM	LEWISTON ROAD	MACLEM AVE	1	PDO	0	NA	FIXED OBJ.	SOUTH	AGGRESSIVE DRIVING
13	08/21/10	9:36 PM	LEWISTON ROAD	FINDLAY DR.	1	PDO	0	RAIN	NA	NORTH	PAVEMENT DEFFECTIVE
14	06/29/11	12:59 AM	LEWISTON ROAD	BATH STREET	1	PDO	0	CLEAR	NA	SOUTH	ALCOHOL INVOLVEMENT
15	09/12/12	3:57 PM	LEWISTON ROAD	CLIFTON	2	PI	0	CLEAR	REAREND	SOUTH	REACTION TO OTHER UNINVOLVED VEHICLE
LEWISTON ROAD BETWEEN CITY OF NIAGARA FALLS AND RIDGE ROAD											
1	10/24/08	7:32 AM	LEWISTON ROAD	MILITARY ROAD	3	PDO	0	CLOUDY	REAR END	SOUTH	OTHER VEHICULAR
2	11/20/08	7:58 AM	LEWISTON HILL ROAD	RIDGE ROAD	1	PI	0	CLOUDY	FIXED OBJ.	SOUTH	PAVEMENT SLIPPERY
3	12/10/08	10:39 AM	LEWISTON ROAD	HYDE PARK BLVD	1	PDO	0	SNOW	NA	WEST	PAVEMENT SLIPPERY
4	01/20/09	3:05 PM	LEWISTON ROAD	BARTON DR	1	PDO	0	CLEAR	NA	SOUTH	OTHER VEHICULAR
5	01/26/09	12:03 PM	LEWISTON HILL ROAD	CENTER ST.	2	PI	0	CLEAR	HEAD ON	WEST/EAST	DRIVER INATTENTION
6	05/24/09	7:00 AM	LEWISTON HILL ROAD	MOUNTAIN VIEW DR.	2	PI	0	CLOUDY	SIDESWIPE	NORTH	DRIVER INATTENTION
7	08/13/09	5:00 PM	LEWISTON ROAD	IRVING DRIVE	2	PDO	0	CLEAR	REAR END	NORTH	DRIVER INATTENTION
8	08/14/09	2:10 AM	LEWISTON ROAD	IRVING DRIVE	1	PI	0	CLEAR	FIXED OBJ.	NORTH	UNSAFE SPEED
9	08/14/09	4:50 PM	LEWISTON HILL ROAD	RIDGE ROAD	1	PDO	0	CLEAR	NA	NORTH	TIRE INFALURE
10	08/31/09	7:01 PM	LEWISTON ROAD	NIAGARA UNIVERSITY DR	2	PDO	0	CLEAR	NA	NORTH	TURNING IMPROPERLY
11	11/15/09	5:33 PM	LEWISTON ROAD	IRVING DRIVE	1	PI	1	CLEAR	FIXED OBJ.	WEST	DRIVER INATTENTION
12	12/04/09	7:42 AM	LEWISTON HILL ROAD	MOUNTAIN VIEW DR.	1	PDO	0	CLEAR	FIXED OBJ.	SOUTH	OTHER VEHICULAR
13	12/27/09	8:25 AM	LEWISTON ROAD	UNIVERSITY DR.	2	PDO	0	CLOUDY	RIGHT ANGLE	NORTH/WEST	PAVEMENT SLIPPERY
14	01/05/10	5:25 PM	LEWISTON ROAD	MILITARY ROAD	2	PDO	0	CLOUDY	REAR END	SOUTH	PAVEMENT SLIPPERY
15	03/18/10	9:05 AM	LEWISTON ROAD	NIAGARA UNIVERSITY DR	2	PI	0	CLEAR	REAR END	SOUTH	DRIVER INATTENTION
16	03/24/10	6:46 AM	LEWISTON HILL ROAD	CENTER ST.	1	PI	0	CLEAR	FIXED OBJ.	SOUTH	PAVEMENT SLIPPERY
17	04/18/10	4:09 PM	LEWISTON ROAD	MOUNTAIN VIEW DR.	2	PDO	0	CLEAR	SIDESWIPE	SOUTH	DRIVER INATTENTION
18	05/10/10	9:19 PM	LEWISTON ROAD	CENTER ST.	1	PI	0	CLEAR	NA	NORTH	ANIMAL'S ACTION
19	06/05/10	10:25 PM	LEWISTON ROAD	IRVING DRIVE	1	PDO	0	CLOUDY	FIXED OBJ.	SOUTH	ANIMAL'S ACTION
20	07/04/10	11:17 PM	LEWISTON ROAD	ART PARK EXIT	1	PDO	0	CLEAR	FIXED OBJ.	NORTH	OTHER VEHICULAR
21	08/01/10	12:12 PM	LEWISTON ROAD	MILITARY ROAD	2	PDO	0	CLEAR	REAR END	SOUTH	DRIVER INATTENTION
22	09/20/10	4:33 PM	LEWISTON ROAD	HYDE PARK BLVD	2	PDO	0	CLEAR	REAR END	NORTH	GLARE
23	10/04/10	12:22 PM	LEWISTON ROAD	MILITARY ROAD	2	PI	0	CLOUDY	LEFT TURN	NORTH/EAST	FAILURE TO YIELD RIGHT-OF-WAY
24	10/05/10	3:42 PM	LEWISTON ROAD	NYPA INTERPLANT RD	1	PDO	0	RAIN	FIXED OBJ.	SOUTH	PAVEMENT SLIPPERY
25	10/26/10	8:42 AM	LEWISTON ROAD	ROBERT MOSES EXIT	2	PI	0	CLEAR	REAR END	SOUTH	DRIVER INATTENTION
26	11/30/10	9:07 PM	LEWISTON ROAD	BARTON DR	2	PDO	0	RAIN	RIGHT ANGLE	EAST/NORTH	TRAFFIC SIGNAL DISREGARDED
27	11/30/10	8:35 AM	LEWISTON ROAD	UNIVERSITY DR.	1	PDO	0	RAIN	FIXED OBJ.	NORTH	VIEW OBSTRUCTED/LIMITED
28	12/15/10	3:45 PM	LEWISTON ROAD	MILITARY ROAD	2	PDO	0	CLOUDY	REAR END	SOUTH	DRIVER INATTENTION
29	12/16/10	11:50 AM	LEWISTON ROAD	MILITARY ROAD	2	PDO	0	CLOUDY	REAR END	SOUTH	DRIVER INATTENTION
30	12/27/10	12:10 PM	LEWISTON ROAD	CENTER ST.	2	PDO	0	CLEAR	SIDESWIPE	SOUTH	UNSAFE SPEED
31	12/27/10	5:02 PM	LEWISTON ROAD	CENTER ST.	1	PDO	0	CLEAR	FIXED OBJ.	NORTH	PASSING OR LANE USAGE IMPROPER
32	12/27/10	9:05 PM	LEWISTON ROAD	HYDE PARK BLVD	1	PDO	0	CLOUDY	FIXED OBJ.	NORTH	UNSAFE LANE CHANGING
33	01/12/11	6:51 AM	LEWISTON ROAD	MILITARY ROAD	2	PI	0	SNOW	REAR END	SOUTH	PAVEMENT SLIPPERY
34	01/17/11	9:00 AM	LEWISTON ROAD	RIDGE ROAD	1	PDO	0	CLEAR	FIXED OBJ.	SOUTH	DRIVER INATTENTION
35	03/19/11	9:37 PM	LEWISTON ROAD	25 MILE SOUTH LEWISTON RD.	2	PDO	0	CLOUDY	RIGHT ANGLE	NORTH/WEST	UNSAFE SPEED
36	03/23/11	2:00 PM	LEWISTON ROAD	MOUNTAIN VIEW DR.	1	PDO	0	SNOW	FIXED OBJ.	SOUTH	PAVEMENT SLIPPERY
37	03/23/11	4:15 PM	LEWISTON ROAD	IRVING DRIVE	1	PDO	0	SNOW	FIXED OBJ.	NORTH	SLIPPERY PAVEMENT
38	04/17/11	4:05 PM	LEWISTON ROAD	MOUNTAIN VIEW DR.	2	PDO	0	SLEET	REAR END	SOUTH	DRIVER INATTENTION
39	05/24/11	6:07 PM	LEWISTON ROAD	MILITARY ROAD	2	PDO	0	CLEAR	REAR END	SOUTH	FOLLOWING TOO CLOSELY
40	05/26/11	10:19 AM	LEWISTON ROAD	MEADOWBOOK DR	2	PDO	0	CLOUDY	SIDESWIPE	NORTH/SOUTH	OTHER VEHICULAR
41	05/29/11	1:08 PM	LEWISTON ROAD	MILITARY ROAD	2	PDO	0	CLOUDY	REAR END	SOUTH	DRIVER INATTENTION
42	06/28/11	6:56 PM	LEWISTON ROAD	UPPER MOUNTAIN ROAD	2	PDO	0	CLEAR	REAR END	NORTH	DRIVER INATTENTION
43	08/01/11	5:10 PM	LEWISTON ROAD	FORT GRAY	2	PDO	0	CLEAR	SIDESWIPE	SOUTH	DRIVER INATTENTION
44	08/17/11	4:18 PM	LEWISTON ROAD	MILITARY ROAD	2	PI	0	CLEAR	SIDESWIPE	SOUTH	FAILURE TO YIELD RIGHT-OF-WAY
45	09/01/11	3:34 PM	LEWISTON ROAD	MOUNTAIN VIEW DR.	2	PDO	0	CLOUDY	SIDESWIPE	SOUTH	OTHER VEHICULAR
46	09/28/11	9:05 AM	LEWISTON ROAD	MILITARY ROAD	2	PI	0	CLEAR	LEFT TURN	NORTH/ EAST	FAILURE TO YIELD RIGHT-OF-WAY
47	10/05/11	5:02 PM	LEWISTON ROAD	MILITARY ROAD	2	PDO	0	CLEAR	SIDESWIPE	SOUTH	PAVEMENT DEFFECTIVE

ACCIDENT SUMMARY ROBERT MOSES PARKWAY

No.	DATE	TIME	MAIN ROAD	INTERSECTING ROAD	NUMBER OF VEHICLES	Accident Type		WEATHER	ACCIDENT PATTERN	DIRECTION OF TRAVEL	Probable Cause & Description
						SEVERITY	FATALITY				
ROBERT MOSES PARKWAY BETWEEN MAIN STREET AND RIDGE ROAD/CENTER STREET/ROUTE 104											
1	07/27/07	6:30 PM	ROBERT MOSES PARKWAY	SOUTH OF ROUTE 104	1	PDO	0	RAIN	UNKNOWN	NORTH	UNSAFE SPEED
2	08/28/07	2:00 PM	ROBERT MOSES PARKWAY	NORTH OF MAIN STREET	2	PI	0	CLEAR	REAR END	SOUTH	FOLLOWING TOO CLOSELY
3	11/29/07	6:27 PM	ROBERT MOSES PARKWAY	NORTH OF MAIN STREET	2	PI	0	CLOUDY	RIGHT ANGLE	NORTH	UNSAFE LANE CHANGING
4	03/03/08	11:29 AM	ROBERT MOSES PARKWAY	1/2 MILE SOUTH OF RIDGE ROAD	1	PI	0	CLOUDY	--	NORTH	SLIPPERY PAVEMENT
5	04/06/08	3:00 AM	ROBERT MOSES PARKWAY	100 WEST OF LEWISTON ROAD	1	PDO	0	CLOUDY	--	NORTHEAST	FELL ASLEEP
6	05/04/08	11:27 PM	ROBERT MOSES PARKWAY	WEST OF LEWISTON ROAD	1	PI	0	CLEAR	HEAD ON	NORTH	STEERING FAILURE
7	06/06/08	5:54 PM	ROBERT MOSES PARKWAY	RAMP TO LEWISTON ROAD	2	PDO	0	CLEAR	RIGHT ANGLE	NORTH/EAST	DRIVER INATTENTION
8	08/17/08	4:59 PM	ROBERT MOSES PARKWAY	CENTER STREET	2	PDO	0	CLEAR	REAR END	SOUTH	DRIVER INATTENTION
9	09/03/08	12:50 PM	ROBERT MOSES PARKWAY	LEWISTON ROAD	2	PI	0	CLEAR	REAR END	SOUTH	DRIVER INATTENTION
10	10/23/08	9:37 PM	ROBERT MOSES PARKWAY	0.5 MILE SOUTH OF RIDGE ROAD	1	PDO	0	CLEAR	--	NORTH	ANIMAL'S ACTION
11	11/26/08	9:06 PM	ROBERT MOSES PARKWAY	1 MILE SOUTH OF RIDGE ROAD	1	PI	0	CLOUDY	--	NORTH	ANIMAL'S ACTION
12	01/08/09	2:52 PM	ROBERT MOSES PARKWAY	500 FEET SOUTH OF RIDGE ROAD	1	PI	0	CLOUDY	--	NORTH	SLIPPERY PAVEMENT
13	07/12/09	5:31 AM	ROBERT MOSES PARKWAY	500 FEET SOUTH OF RIDGE ROAD	1	PDO	0	CLEAR	--	NORTH	ANIMAL'S ACTION
14	07/28/09	12:15 AM	ROBERT MOSES PARKWAY	0.25 MILE NORTH OF ROUTE 104	1	PDO	0	CLEAR	--	NORTH	ANIMAL'S ACTION
15	10/25/09	3:59 AM	ROBERT MOSES PARKWAY	UNDER ROUTE 104 OVERPASS	1	PDO	0	CLEAR	--	NORTH	ANIMAL'S ACTION
16	11/01/09	1:12 AM	ROBERT MOSES PARKWAY	NORTH OF FINDLAY ROAD	1	PDO	0	CLEAR	UNKNOWN	NORTH	DRIVER INATTENTION
17	11/04/09	11:50 PM	ROBERT MOSES PARKWAY	NORTH OF MAIN STREET	1	PDO	0	CLEAR	UNKNOWN	SOUTH	UNSAFE SPEED
18	12/05/09	1:05 PM	ROBERT MOSES PARKWAY	LEWISTON ROAD ON RAMP	2	PDO	0	CLOUDY	RIGHT ANGLE	NORTH	TURNING IMPROPERLY
19	01/05/10	1:30 PM	ROBERT MOSES PARKWAY	ROUTE 18	2	PI	0	SNOW	REAR END	WEST	FOLLOWING TOO CLOSELY
20	03/14/10	7:55 AM	ROBERT MOSES PARKWAY	CENTER STREET	1	PDO	0	RAIN	--	NORTH	ALCOHOL INVOLVEMENT
21	04/18/10	3:10 PM	ROBERT MOSES PARKWAY	MAIN STREET	2	PDO	0	CLEAR	REAR END	SOUTH	FOLLOWING TOO CLOSELY
22	06/09/10	2:43 PM	ROBERT MOSES PARKWAY	NORTH OF MAIN STREET	2	PDO	0	CLOUDY	SIDESWIPE	NORTH	UNSAFE LANE CHANGING
23	07/04/10	8:40 PM	ROBERT MOSES PARKWAY	SOUTH OF WHIRLPOOL STATE PARK	1	PDO	0	CLEAR	UNKNOWN	NORTH	DRIVER INATTENTION
24	07/13/10	11:31 PM	ROBERT MOSES PARKWAY	NORTH OF MAIN STREET	1	PDO	0	CLEAR	UNKNOWN	SOUTH	FELL ASLEEP
25	09/11/10	2:35 PM	ROBERT MOSES PARKWAY	SOUTH OF LEWISTON ROAD	2	PDO	0	CLEAR	RIGHT ANGLE	NORTH/EAST	TURNING IMPROPERLY
26	11/07/10	1:32 AM	ROBERT MOSES PARKWAY	1/4 MILE NORTH OF MAIN STREET	1	PDO	0	CLOUDY	SIDESWIPE	SOUTH	UNSAFE SPEED AND PAVEMENT SLIPPERY
ROBERT MOSES BETWEEN RIDGE ROAD/ROUTE 104 AND PLETCHER ROAD											
1	01/04/08	1:25 AM	ROBERT MOSES PARKWAY	1/4 MILE NORTH OF RIDGE ROAD	1	PDO	0	CLEAR	--	NORTH	SLIPPERY PAVEMENT
2	01/22/08	8:45 PM	ROBERT MOSES PARKWAY	30 FEET NORTH OF ROUTE 104	1	PDO	0	SNOW	--	SOUTH	PAVEMENT SLIPPERY
3	02/26/08	8:30 PM	ROBERT MOSES PARKWAY	1000 FEET NORTH OF RIDGE ROAD	1	PDO	0	RAIN	--	SOUTH	SLIPPERY PAVEMENT
4	04/28/08	8:41 AM	ROBERT MOSES PARKWAY	0.25 MILE SOUTH OF PLETCHER RD.	2	PI	0	RAIN	SIDESWIPE	SOUTH	REACTION TO OTHER UNINVOLVED VEHICLE
5	06/23/08	10:59 PM	ROBERT MOSES PARKWAY	1 MILE NORTH OF ROUTE 104	1	PDO	0	CLOUDY	--	SOUTH	ANIMAL'S ACTION
6	11/04/08	10:48 PM	ROBERT MOSES PARKWAY	500 FEET SOUTH OF PLETCHER RD.	1	PDO	0	CLEAR	--	NORTH	ANIMAL'S ACTION
7	11/19/08	6:05 AM	ROBERT MOSES PARKWAY	1 MILE SOUTH OF PLETCHER RD.	1	PDO	0	CLEAR	--	SOUTH	ANIMAL'S ACTION
8	12/10/08	7:45 AM	ROBERT MOSES PARKWAY	0.3 MILE SOUTH OF PLETCHER RD.	1	PI	0	SNOW	--	SOUTH	PAVEMENT SLIPPERY
9	12/23/08	8:00 PM	ROBERT MOSES PARKWAY	SOUTH OF PLETCHER RD.	2	PDO	0	SNOW	RIGHT TURN	SOUTH	PAVEMENT SLIPPERY
10	02/07/09	8:34 PM	ROBERT MOSES PARKWAY	1 MILE NORTH OF RIDGE ROAD	1	PDO	0	CLOUDY	FIXED OBJ.	SOUTH	OBSTRUCTION
11	11/05/09	6:00 PM	ROBERT MOSES PARKWAY	1/2 MILE NORTH OF STATE ROUTE 104	1	PDO	0	CLEAR	RIGHT ANGLE	NORTH	ANIMAL'S ACTION
12	12/04/09	6:38 PM	ROBERT MOSES PARKWAY	1.5 MILE SOUTH OF PLETCHER RD.	1	PDO	0	CLOUDY	--	NORTH	ANIMAL'S ACTION
13	01/02/10	11:00 PM	ROBERT MOSES PARKWAY	1 MILE NORTH OF RIDGE ROAD	2	PI	0	RAIN	REAR END	NORTH	FOLLOWING TOO CLOSE
14	01/02/10	9:39 PM	ROBERT MOSES PARKWAY	3/4 MILE SOUTH OF PLETCHER RD.	2	PDO	0	SNOW	SIDESWIPE	NORTH	PAVEMENT SLIPPERY
15	01/27/10	3:22 PM	ROBERT MOSES PARKWAY	0.5 MILE SOUTH OF PLETCHER RD.	2	PI	0	CLEAR	REAR END	NORTH	FOLLOWING TOO CLOSELY
16	05/06/10	11:11 PM	ROBERT MOSES PARKWAY	PLETCHER RD	1	PDO	0	CLEAR	RIGHT ANGLE	NORTH	ANIMAL'S ACTION
17	05/24/10	9:46 PM	ROBERT MOSES PARKWAY	0.25 MILE NORTH OF LEWISTON ROAD	2	PDO	0	CLEAR	REAR END	SOUTH	FOLLOWING TOO CLOSELY

ACCIDENT SUMMARY WHIRLPOOL STREET											
No.	DATE	TIME	MAIN ROAD	INTERSECTING ROAD	NUMBER OF VEHICLES	Accident Type		WEATHER	ACCIDENT PATTERN	DIRECTION OF TRAVEL	Probable Cause & Description
						SEVERITY	FATALITY				
WHIRLPOOL STREET BETWEEN MAIN STREET AND FINDLAY DRIVE											
1	02/01/08	7:12 AM	WHIRLPOOL STREET	LINCOLN PLACE	1	PDO	0	SNOW	FIXED OBJ.	SOUTH	PAVEMENT SLIPPERY
2	05/24/08	3:10 PM	WHIRLPOOL STREET	ONTARIO AVE	1	PDO	0	CLEAR	FIXED OBJ.	NORTH	REACTION TO OTHER UNINVOLVED VEHICLE
3	09/14/08	5:30 PM	WHIRLPOOL STREET	FINDLAY DR.	2	PI	0	CLOUDY	REAREND	NORTH	DRIVER INATTENTION/DISTRACTION
4	02/16/09	3:16 PM	WHIRLPOOL STREET	ELMWOOD AVE	2	PDO	0	CLEAR	SIDESWIPE	SOUTH	UNSAFE SPEED
5	02/22/09	1:20 AM	WHIRLPOOL STREET	CLEVELAND AVE	1	PDO	0	SNOW	FIXED OBJ.	SOUTH	ALCOHOL INVOLVEMENT
6	03/07/09	10:15 AM	WHIRLPOOL STREET	ORCHARD PKWY	2	PDO	0	CLEAR	RIGHT ANGLE	WEST/SOUTH	UNSAFE SPEED
7	04/20/09	11:00 AM	WHIRLPOOL STREET	100' EAST OF WHIRLPOOL ST.	2	PDO	0	CLOUDY	SIDESWIPE	NORTH	DRIVER INATTENTION/DISTRACTION
8	05/29/09	5:25 PM	WHIRLPOOL STREET	BATH STREET	2	PDO	0	CLEAR	RIGHT ANGLE	NORTH/EAST	BACKING UNSAFELY
9	10/15/09	11:30 PM	WHIRLPOOL STREET	ASHLAND AVE	1	PI	0	RAIN	FIXED OBJ.	SOUTH	DRIVER INEXPERIENCE
10	11/05/09	1:57 AM	WHIRLPOOL STREET	SPRUCE AVE	1	PDO	0	RAIN	FIXED OBJ.	NORTH	UNSAFE SPEED
11	11/26/09	2:40 PM	WHIRLPOOL STREET	PIERCE AVE	2	PI	0	CLOUDY	LEFT TURN	SOUTH/WEST	DRIVER INATTENTION/DISTRACTION
12	11/30/09	5:00 PM	WHIRLPOOL STREET	BATH STREET	2	PDO	0	CLOUDY	REAREND	SOUTH	DRIVER INATTENTION/DISTRACTION
13	12/27/09	4:01 AM	WHIRLPOOL STREET	WILLOW AVE	1	PDO	0	CLEAR	FIXED OBJ.	SOUTH	PAVEMENT SLIPPERY
14	07/14/10	3:05 PM	WHIRLPOOL STREET	3RD STREET	2	PDO	0	CLEAR	SIDESWIPE	SOUTH	DRIVER INATTENTION/DISTRACTION
15	08/24/10	6:30 PM	WHIRLPOOL STREET	150' WEST OF WHIRLPOOL	2	PDO	0	CLEAR	SIDESWIPE	NORTH	DRIVER INATTENTION/DISTRACTION
16	09/01/10	4:05 PM	WHIRLPOOL STREET	CHESTNUT AVE	1	PDO	0	CLEAR	NA	NORTH	PAVEMENT DEFFECTIVE
17	09/01/10	1:19 PM	WHIRLPOOL STREET	AQUARIUM PARKING LOT	2	PDO	0	CLEAR	HEAD ON	SOUTH	DRIVER INATTENTION/DISTRACTION
18	07/01/11	10:55 AM	WHIRLPOOL STREET	MILL AVE	2	PDO	0	CLEAR	REAREND	NORTH	FOLLOWING TOO CLOSELY
19	08/12/11	5:48 PM	WHIRLPOOL STREET	BELLEVUE AVE	2	PI	0	CLEAR	RIGHT ANGLE	WEST/SOUTH	VIEW OBSTRUCTED/LIMITED

