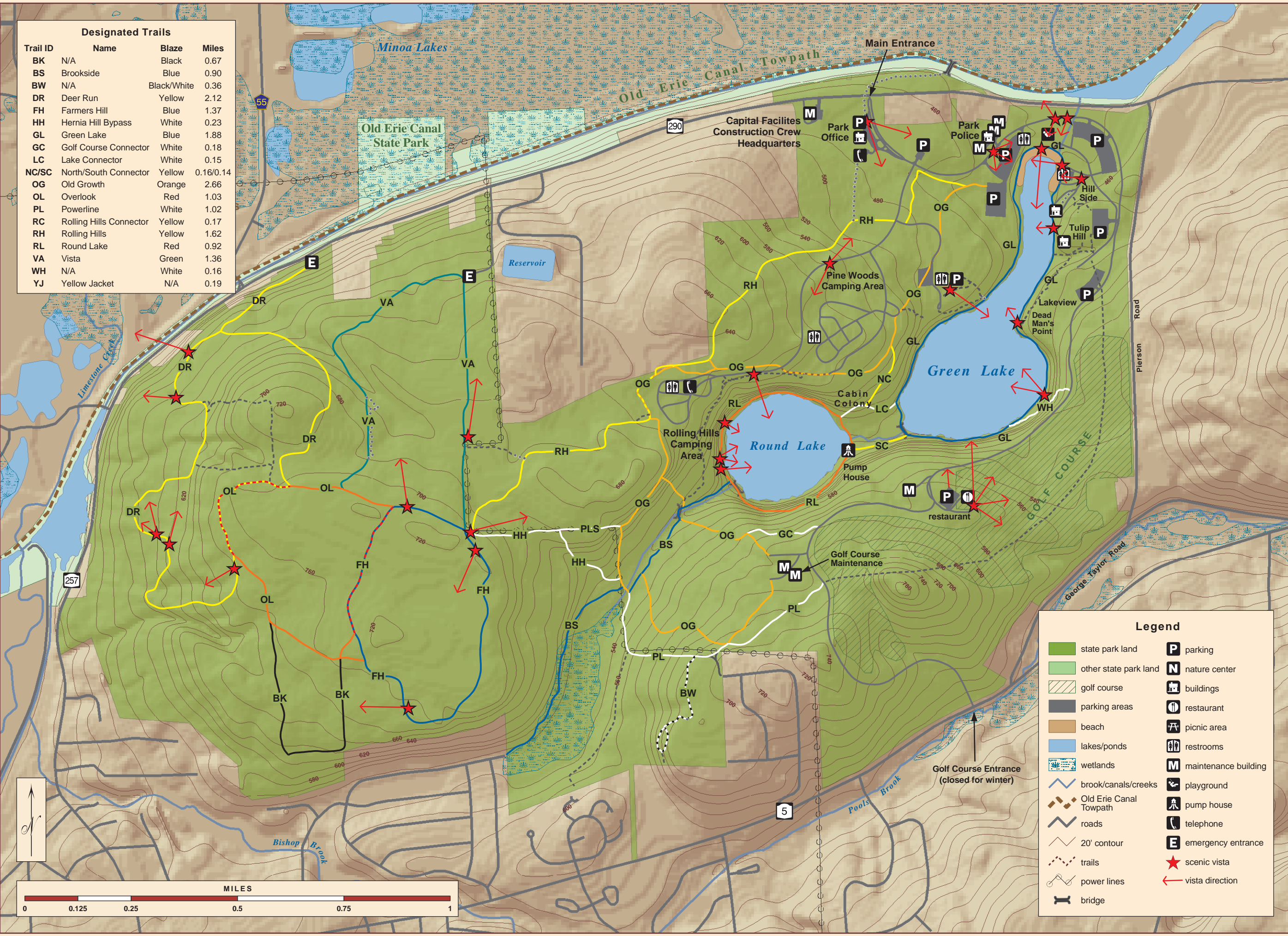


Designated Trails			
Trail ID	Name	Blaze	Miles
BK	N/A	Black	0.67
BS	Brookside	Blue	0.90
BW	N/A	Black/White	0.36
DR	Deer Run	Yellow	2.12
FH	Farmers Hill	Blue	1.37
HH	Hernia Hill Bypass	White	0.23
GL	Green Lake	Blue	1.88
GC	Golf Course Connector	White	0.18
LC	Lake Connector	White	0.15
NC/SC	North/South Connector	Yellow	0.16/0.14
OG	Old Growth	Orange	2.66
OL	Overlook	Red	1.03
PL	Powerline	White	1.02
RC	Rolling Hills Connector	Yellow	0.17
RH	Rolling Hills	Yellow	1.62
RL	Round Lake	Red	0.92
VA	Vista	Green	1.36
WH	N/A	White	0.16
YJ	Yellow Jacket	N/A	0.19



Legend	
	state park land
	other state park land
	golf course
	parking areas
	beach
	lakes/ponds
	wetlands
	brook/canals/creeks
	Old Erie Canal Towpath
	roads
	20' contour
	trails
	power lines
	bridge
	parking
	nature center
	buildings
	restaurant
	picnic area
	restrooms
	maintenance building
	playground
	pump house
	telephone
	emergency entrance
	scenic vista
	vista direction

Scenic Resources Green Lakes State Park

Master Plan
Figure 12



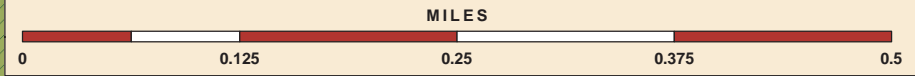
Map produced by NYSOPRHP-GIS Unit, July 30, 2010.

Designated Trails			
Trail ID	Name	Blaze	Miles
BK	N/A	Black	0.67
BS	Brookside	Blue	0.90
BW	N/A	Black/White	0.36
DR	Deer Run	Yellow	2.12
FH	Farmers Hill	Blue	1.37
HH	Hernia Hill Bypass	White	0.23
GL	Green Lake	Blue	1.88
GC	Golf Course Connector	White	0.18
LC	Lake Connector	White	0.15
NC/SC	North/South Connector	Yellow	0.16/0.14
OG	Old Growth	Orange	2.66
OL	Overlook	Red	1.03
PL	Powerline	White	1.02
RC	Rolling Hills Connector	Yellow	0.17
RH	Rolling Hills	Yellow	1.62
RL	Round Lake	Red	0.92
VA	Vista	Green	1.36
WH	N/A	White	0.16
YJ	Yellow Jacket	N/A	0.19



Legend

- state park land
- other state park land
- National Natural Landmark
- golf course
- buildings
- parking area
- beach
- lakes
- wetlands
- streams
- Old Erie Canal Towpath
- roads
- 20' contour
- trails
- ☰ buildings
- ☰ restaurant
- ☰ picnic area
- ☰ restrooms
- M maintenance building
- ☰ playground
- ☰ pump house
- ☰ telephone
- ☰ bridge
- ★ point of interest



Master Plan

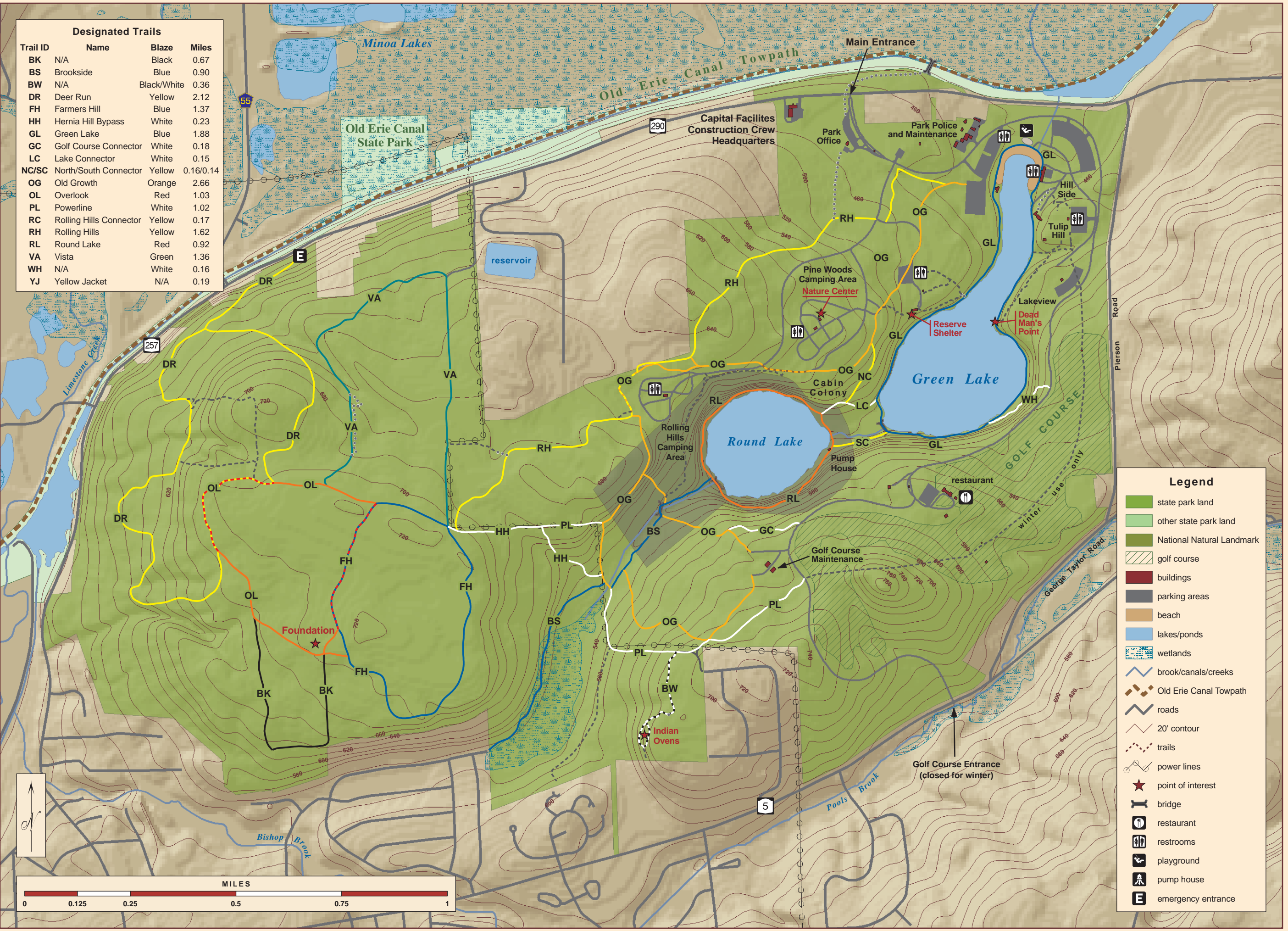
Figure 13

Main Use Area Green Lakes State Park

Map produced by NYSOPRHP-GIS Unit, July 30, 2010.

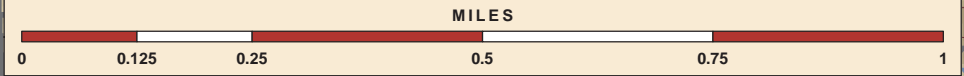


Designated Trails			
Trail ID	Name	Blaze	Miles
BK	N/A	Black	0.67
BS	Brookside	Blue	0.90
BW	N/A	Black/White	0.36
DR	Deer Run	Yellow	2.12
FH	Farmers Hill	Blue	1.37
HH	Hernia Hill Bypass	White	0.23
GL	Green Lake	Blue	1.88
GC	Golf Course Connector	White	0.18
LC	Lake Connector	White	0.15
NC/SC	North/South Connector	Yellow	0.16/0.14
OG	Old Growth	Orange	2.66
OL	Overlook	Red	1.03
PL	Powerline	White	1.02
RC	Rolling Hills Connector	Yellow	0.17
RH	Rolling Hills	Yellow	1.62
RL	Round Lake	Red	0.92
VA	Vista	Green	1.36
WH	N/A	White	0.16
YJ	Yellow Jacket	N/A	0.19



Legend

- state park land
- other state park land
- National Natural Landmark
- golf course
- buildings
- parking areas
- beach
- lakes/ponds
- wetlands
- brook/canals/creeks
- Old Erie Canal Towpath
- roads
- 20' contour
- trails
- power lines
- ★ point of interest
- I bridge
- ☺ restaurant
- ♿ restrooms
- 🏖️ playground
- 🏠 pump house
- E emergency entrance



Master Plan

Figure 14

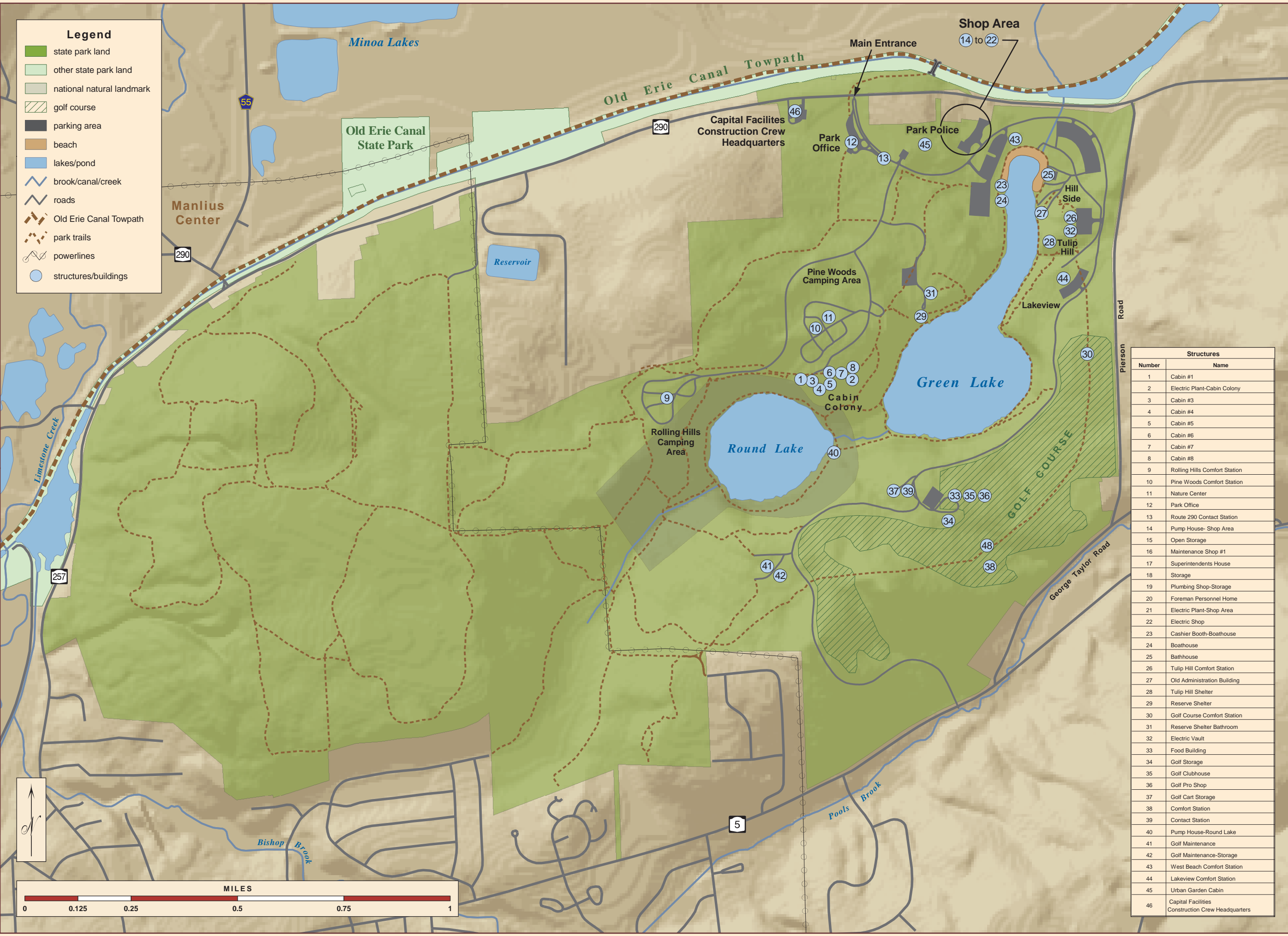
Recreation Resource Green Lakes State Park

Map produced by NYSOPRHP-GIS Unit, July 30, 2010.



Legend

- state park land
- other state park land
- national natural landmark
- golf course
- parking area
- beach
- lakes/pond
- brook/canal/creek
- roads
- Old Erie Canal Towpath
- park trails
- powerlines
- structures/buildings



Structures	
Number	Name
1	Cabin #1
2	Electric Plant-Cabin Colony
3	Cabin #3
4	Cabin #4
5	Cabin #5
6	Cabin #6
7	Cabin #7
8	Cabin #8
9	Rolling Hills Comfort Station
10	Pine Woods Comfort Station
11	Nature Center
12	Park Office
13	Route 290 Contact Station
14	Pump House- Shop Area
15	Open Storage
16	Maintenance Shop #1
17	Superintendents House
18	Storage
19	Plumbing Shop-Storage
20	Foreman Personnel Home
21	Electric Plant-Shop Area
22	Electric Shop
23	Cashier Booth-Boathouse
24	Boathouse
25	Bathhouse
26	Tulip Hill Comfort Station
27	Old Administration Building
28	Tulip Hill Shelter
29	Reserve Shelter
30	Golf Course Comfort Station
31	Reserve Shelter Bathroom
32	Electric Vault
33	Food Building
34	Golf Storage
35	Golf Clubhouse
36	Golf Pro Shop
37	Golf Cart Storage
38	Comfort Station
39	Contact Station
40	Pump House-Round Lake
41	Golf Maintenance
42	Golf Maintenance-Storage
43	West Beach Comfort Station
44	Lakeview Comfort Station
45	Urban Garden Cabin
46	Capital Facilities Construction Crew Headquarters

Master Plan

Figure 15

Building Inventory

Green Lakes State Park

Map produced by NYSOPRHP-GIS Unit, July 30, 2010.

