













Legend

-  Waterfowl Blind
-  Contact Station
-  Maintenance Shop
-  Road
-  International Boundary
-  Stream
-  Large and Small Game Hunting Permitted
-  No Hunting Permitted
-  DEC Land
-  Wetlands
-  Water



Waterfowl Hunting is permitted only at the designated blind locations

Parking is permitted along Route 37 within the designated hunting areas.

Coles Creek State Park

Waterfowl Hunting Blinds

Map produced by NYSOPRHP GIS Bureau, September 16, 2022.

Park Office: (315) 388-5636
 Regional Office: (315) 482-2593
 Park Police: (315) 482-3349
 In Case of Emergency: 911



New York State
 Parks, Recreation and
 Historic Preservation

428 Acres

399 Acres

Wilson Hill Wildlife Management Area

Blind #13

Blind #12

Blind #16

CANADA
 UNITED STATES

St. Lawrence River

Coles Creek

Coles Creek Road

Irish Settlement Road

37

37

