

















Long Point State Park

2063 Lake Rd, Aurora, NY 13026

Legend

-  Boat Launch
-  Public Restroom
-  Bridge
-  Scenic View
-  Cabin
-  Tollbooth
-  Gate
-  Trailhead
-  Lighthouse
-  Trails
-  Parking Area
-  Parking
-  Picnic Area
-  Long Point State Park
-  Playground
-  Water

Trails

Trail ID	Name	Miles
CE	Cedar Trail	0.16
HF	Hidden Forest Trail	0.67
HR	Hill Road	0.86
NW	North Woods Trail	0.58
PR	Pheasant Run Trail	0.84
PI	Pines Trail	0.43
RS	Red Squirrel Trail	0.12
SE	Service Entrance	0.07
SRR	Spring Run Ravine Trail	0.41
SR	Sunset Ridge Trail	0.19
WC	Whitetail Crossing Trail	0.48



Park Office: (315) 364-5637
 Park Office Other: (315) 497-0130
 Finger Lakes Regional Office: (607) 387-7041
 State Park Police: (315) 492-6422
 In Case of Emergency: **911**

Please be considerate of other park users.
 Please report any accident or incident immediately to park police.
 All boundaries and trails are shown as approximate.
 Be aware of changing trail conditions.

Map produced by NYSOPRHP GIS Bureau, July 11, 2023.



New York State
 Parks, Recreation and
 Historic Preservation

