



















Shadmoor State Park

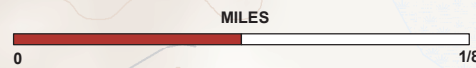
900 Montauk Highway, Montauk, NY 11954

Legend

-  Bridge
-  Building
-  Gate
-  Kiosk
-  Parking Lot
-  Scenic View
-  Trail
-  Unmarked Trail
-  Unpaved Road
-  Roads
-  State Park
-  Parking Lot
-  Water
-  Wetland

Trails

-  BL - Bunker Lane - 0.1 Miles
-  RR - Roosevelt's Run Trail - Red - 1.2 Miles
-  SH - Shad Lane - 0.4 Miles
-  UN - Unnamed Trail - 0.6 Miles



Please be considerate of other park users.
Please report any accident or incident immediately to park police.
All boundaries and trails are shown as approximate.
Be aware of changing trail conditions.

Montauk Downs Park Office: (631) 668-3781
Long Island Regional Office: (631) 669-1000
State Park Police: (631) 321-3700
In Case of Emergency: 911

Map produced by NYSOPRHP GIS Bureau, September 22, 2015.



**Parks, Recreation
and Historic Preservation**

