

# FINGERBOARD SHELTER

**Experience Rating:**

**Difficult:** A+ / A

**Moderate:** B+ / B

**Easy:** C+ (C)

**Approximate Mileage:** 3 miles

## **Trail Markings:**

Lake Tiorati (Blue)

AT - Appalachian Trail (White rectangle)

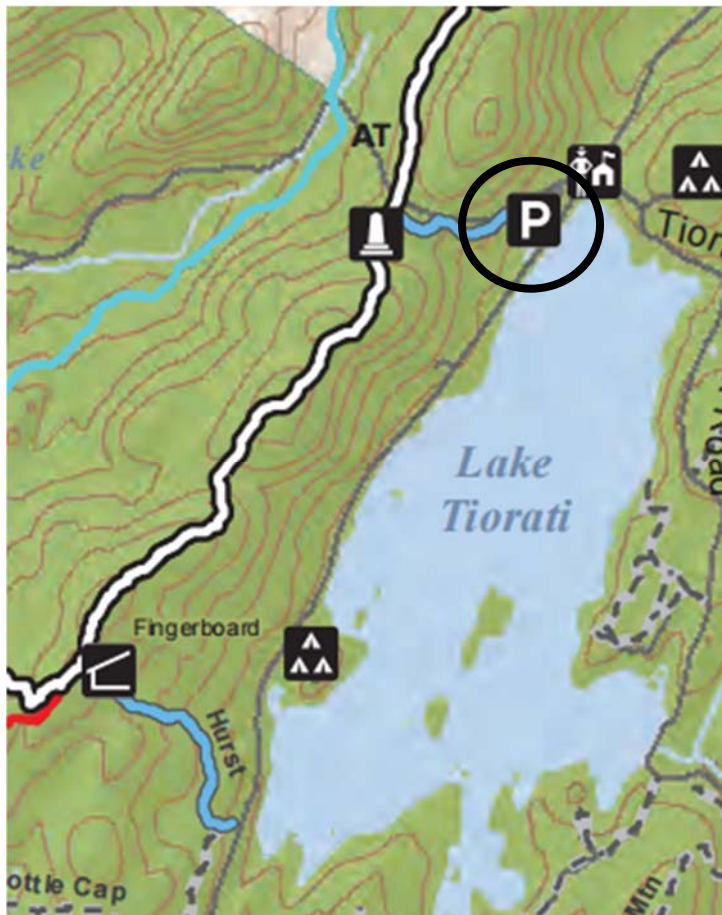
Hurst (Blue rectangle)

## **Parking:**


Park in the Tiorati Parking lot. *Fees apply from Memorial Day to Labor Day.*

## **Description:**

On the right hand side of the parking lot, start on the Lake Tiorati trail. Follow for ¼ mile to where the AT crosses. Turn left on to the AT and follow until reaching the Fingerboard Shelter. Take the Hurst trail down to Seven Lakes Drive. Turn left on Seven Lakes Drive and follow back to the Tiorati Parking lot.



For the full official  
Harriman State Park map,  
please download the NY  
State Parks Explorer app  
from the Apple App Store  
or Google Play Store:



**In case of emergency contact the NYS Park Police:  
845-786-2781**

# FINGERBOARD CIRCULAR

**Experience Rating:**

**Difficult:** A+ **(A)**

**Moderate:** B+ / B

**Easy:** C+ / C

**Approximate Mileage:** 7 miles

## **Trail Markings:**

Lake Tiorati (Blue)

AT - Appalachian Trail (White rectangle)

ASB - Arden-Surebridge (White with red triangle)

LP - Long Path (Turquoise)

## **Parking:**


Park in the Tiorati Parking lot. *Fees apply from Memorial Day to Labor Day.*

## **Description:**

On the right hand side of the parking lot, start on the Lake Tiorati trail. Follow for  $\frac{1}{4}$  mile to where the AT crosses. Turn left on to the AT and continue for about 2.75 miles. At the AT/LP intersection, continue on the AT for about  $\frac{3}{4}$  mile to get to the Lemon Squeezer. Once through the Lemon Squeezer, take the ASB on your left, then make another left onto LP. Take the LP back to Arden Valley Rd., approx. 2.75 miles. Turn right on Arden Valley Rd. and follow back to Tiorati Beach parking lot.



For the full official Harriman State Park map, please download the NY State Parks Explorer app from the Apple App Store or Google Play Store:



**In case of emergency contact the NYS Park Police:  
845-786-2781**



# ELK PEN

**Experience Rating:**      **Difficult:** A+ (A)      **Moderate:** B+ / B      **Easy:** C+ / C

---

**Approximate Mileage:** 5 miles

## **Trail Markings:**

AT - Appalachian Trail (White rectangle)

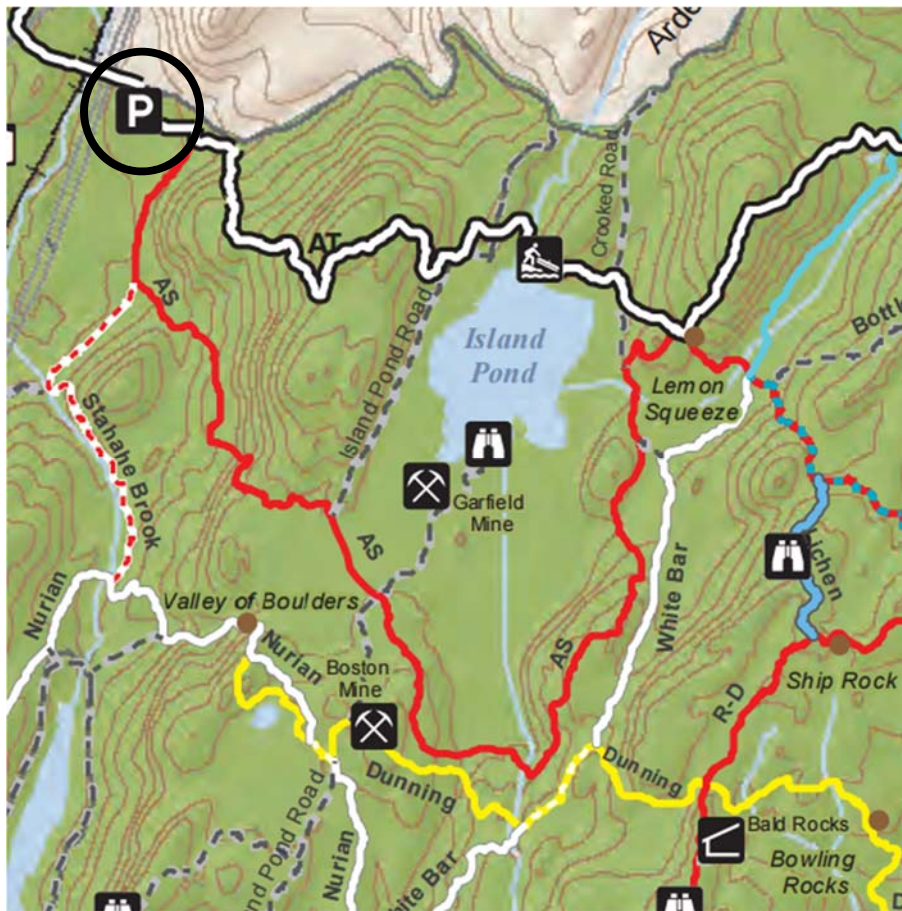
ASB - Arden-Surebridge (White with red triangle)

## **Parking:**


Park at the Elk Pen hikers' parking lot on Arden Valley Road. Approximately 3.7 miles from the Tiorati Circle or immediately on your right when coming from Rt. 17.

## **Description:**

Take the AT through the meadow to ASB. Turn right on to the start of ASB. Continue on ASB for approximately 3.5 miles. ASB will intersect with AT at the Lemon Squeezer. Turn left on to AT and follow back to the hikers' parking lot.



For the full official Harriman State Park map, please download the NY State Parks Explorer app from the Apple App Store or Google Play Store:



**In case of emergency contact the NYS Park Police:  
845-786-2781**

## SKANNATATI LOOPS

**Experience Rating:**     **Difficult:** A+ / A     **Moderate:** B+ / B     **Easy:** (C+)/ C

---

**Approximate Mileage:** 3 or 4 miles

### **Trail Markings:**

LP - Long Path (Turquoise)

Dunning (Yellow)

ASB - Arden-Surebridge (White with red triangle)

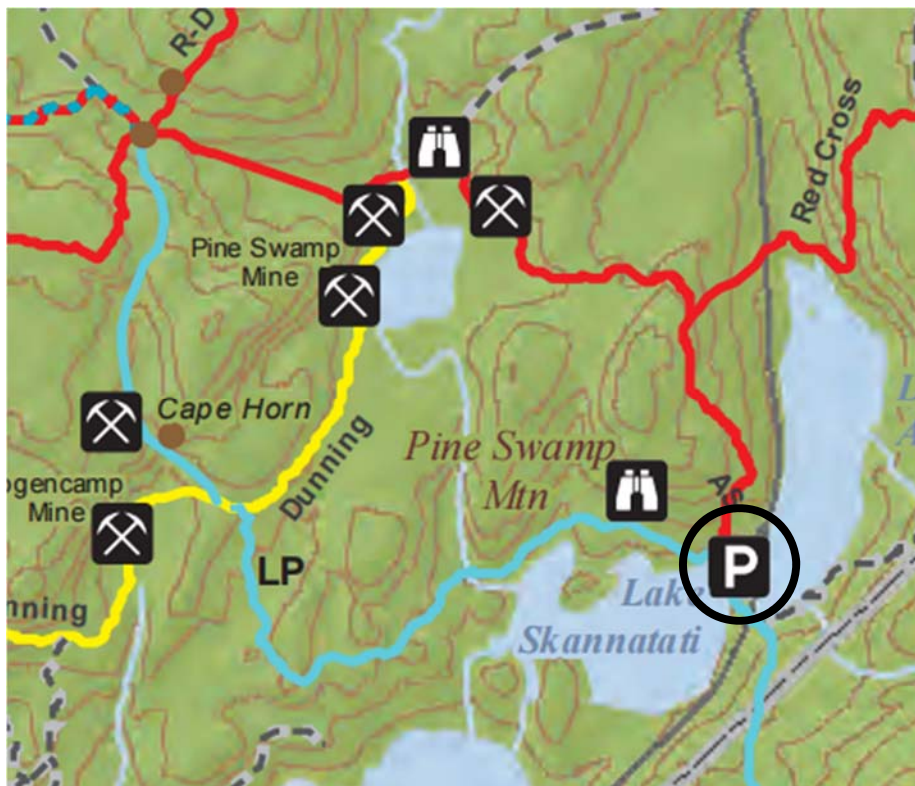
### **Parking:**

Park in the Skannatati Parking lot


### **Description:**

Facing Lake Skannatati, on right side of lake/parking lot, follow LP until it intersects with Dunning. Turn right on to Dunning and follow until it ends at ASB. Turn right on ASB which returns to the Lake Skannatati parking lot.

**4 Mile Option:** Take LP on the right side of the lake for 2 miles, do not turn right on Dunning, stay straight on LP. After reaching “Times Square” proceed right on the ASB Trail and follow for 2 miles until you return to the parking lot.



For the full official  
Harriman State Park map,  
please download the NY  
State Parks Explorer app  
from the Apple App Store  
or Google Play Store:



**In case of emergency contact the NYS Park Police:  
845-786-2781**

# BALD ROCKS SHELTER

**Experience Rating:**     **Difficult:** A+ / A     **Moderate:** **B+** / B     **Easy:** C+ / C

---

**Approximate Mileage:** 3.5 miles

## **Trail Markings:**

RD - Ramapo-Dunderberg (White with a red dot)

Dunning (Yellow)

White Bar (Horizontal white bar)

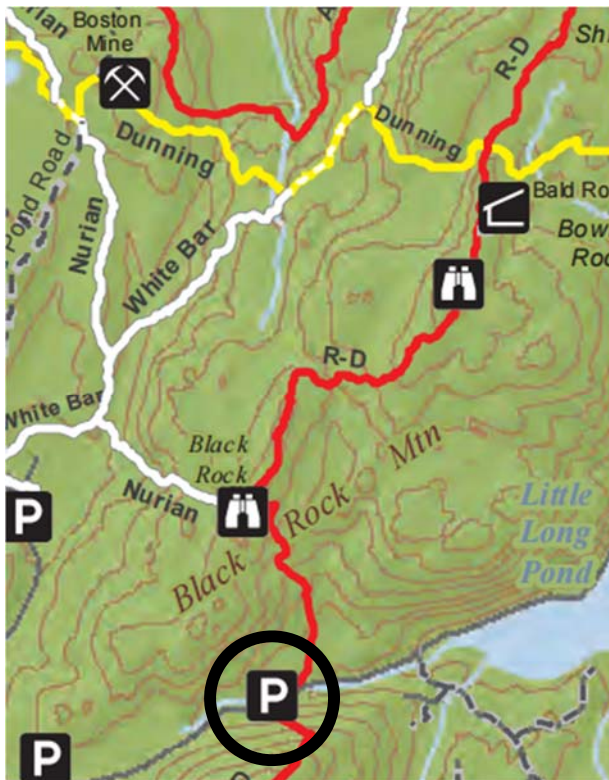
Nurian (White)

## **Parking:**


Park at the hikers' pull off on Route 106 at RD trail crossing, approximately 1.5 miles from the Kanawauke Circle. *Limited parking available, please make sure your car is safely off the road.*

## **Description:**

Take RD Trail for about 1.5 miles. Go left on the Dunning Trail (Dunning and White bar run parallel for about 0.5 miles). When Dunning and White Bar split, stay left on the White Bar. (White bar and Nurian will also run parallel.) When the White Bar splits with the Nurian Trail, stay left on Nurian until it ends. Turn right on the RD Trail to return to the parking area.



For the full official  
Harriman State Park map,  
please download the NY  
State Parks Explorer app  
from the Apple App Store  
or Google Play Store:



**In case of emergency contact the NYS Park Police:  
845-786-2781**



# WEST MOUNTAIN

**Experience Rating:**     **Difficult:** (A+) / A     **Moderate:** B+ / B     **Easy:** C+ / C

---

**Approximate Mileage:** 4.5 miles

## **Trail Markings:**

Anthony Wayne Trail (White)

Fawn (Red)

Timp-Torne Trail (Blue)

AT - Appalachian Trail (White rectangle)

Beechy Bottom Road (Bike Trail)

## **Parking:**


Take exit 17 off the Palisades Parkway for Anthony Wayne Recreation Area. Park in the first large lot on the right.

## **Description:**

Go towards the brown gate across from the booth. Take the Anthony Wayne Trail to the right then continue straight on the Fawn Trail. Proceed until you reach Timp-Torne and turn right. Timp-Torne will merge with the Appalachian Trail. When the trails split, stay right on Appalachian Trail. Turn right on to the Beechy Bottom Road (Bike Trail), this will return back to the gate.



For the full official  
Harriman State Park map,  
please download the NY  
State Parks Explorer app  
from the Apple App Store  
or Google Play Store:



**In case of emergency contact the NYS Park Police:  
845-786-2781**

# BRIEN MEMORIAL SHELTER

**Experience Rating:**     **Difficult:** A+ / A     **Moderate:** B+ / **(B)**     **Easy:** C+ / C

---

**Approximate Mileage:** 3 miles

**Trail Markings:**

Menomine (Yellow rectangle)

**Parking:**

Park in the Silvermine Parking lot. *Fees apply, weekends only, from Memorial Day to Labor Day.*

**Description:**

Take the Menomine Trail across the foot bridge, follow for 1.5 miles and you will arrive at the shelter. Caution: Steep incline to reach the shelter. Turn around to return to the parking lot.



For the full official  
Harriman State Park map,  
please download the NY  
State Parks Explorer app  
from the Apple App Store  
or Google Play Store:



**In case of emergency contact the NYS Park Police:  
845-786-2781**

# LAKE SKENONTO

**Experience Rating:**      **Difficult:** A+ / **A**      **Moderate:** B+ / B      **Easy:** C+ / C

---

**Approximate Mileage:** 4 miles

**Trail Markings:**

RD - Ramapo-Dunderberg (White with a Red dot)

Victory Trail (Blue)

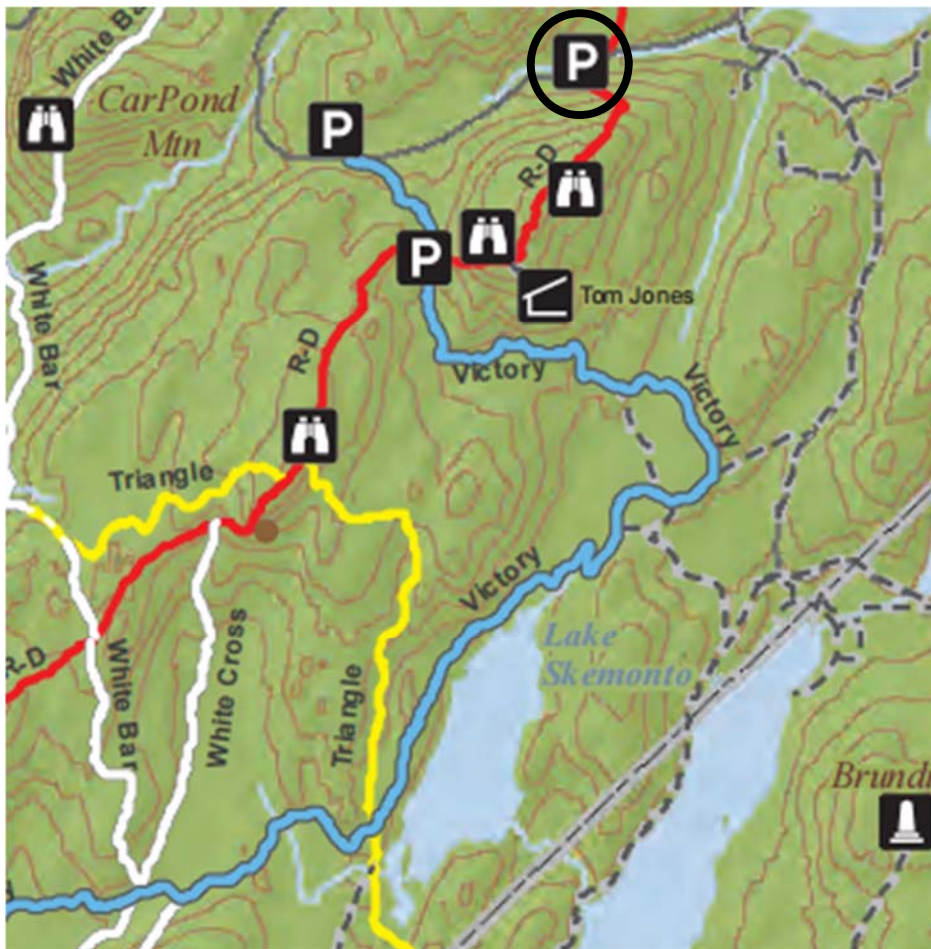
Triangle Trail (Yellow)

**Parking:**

Park at the hikers' pull off on Route 106 at RD trail crossing, approximately 1.5 miles from the Kanawauke Circle. *Limited parking available, please make sure your car is safely off the road.*

**Description:**

Take the RD Trail across 106. Proceed left on the Victory Trail for about 2 miles. Take a right on the Triangle Trail and follow for about 1 mile. Next, go right on the RD Trail to return to the parking area.



For the full official Harriman State Park map, please download the NY State Parks Explorer app from the Apple App Store or Google Play Store:



**In case of emergency contact the NYS Park Police:  
845-786-2781**



# JACKIE JONES FIRE TOWER

**Experience Rating:**     **Difficult:** A+ / A     **Moderate:** B+ / **(B\*)**     **Easy:** C+ / **(C)**

---

**Approximate Mileage:** 2 or 4\* miles

**Trail Markings:**

SBM - Suffern-Bear Mtn. (Yellow)

**Parking:**

Park in the Hikers Parking lot on Rt 106, near the Harriman State Park sign.


**Description:**

Walk towards service gate to the right of the parking lot and start on the SBM trail. Take trail through the ORAK Ruins to the Jackie Jones Fire Tower. **You can NOT climb the fire tower.** Turn around and backtrack down to the parking lot.

**\*Optional:** For a longer hike, continue past the Fire Tower along the SBM to the Big Hill Shelter. Turn around and backtrack down to the parking lot.



For the full official Harriman State Park map, please download the NY State Parks Explorer app from the Apple App Store or Google Play Store:



**In case of emergency contact the NYS Park Police:  
845-786-2781**

## PINE MEADOW LOOP

**Experience Rating:**     **Difficult:** A+ / A     **Moderate:** B+ **(B)**     **Easy:** C+ / C

---

**Approximate Mileage:** 4.5 miles

### **Trail Markings:**

Pine Meadow (Red Square on White)

Kakiat (White)

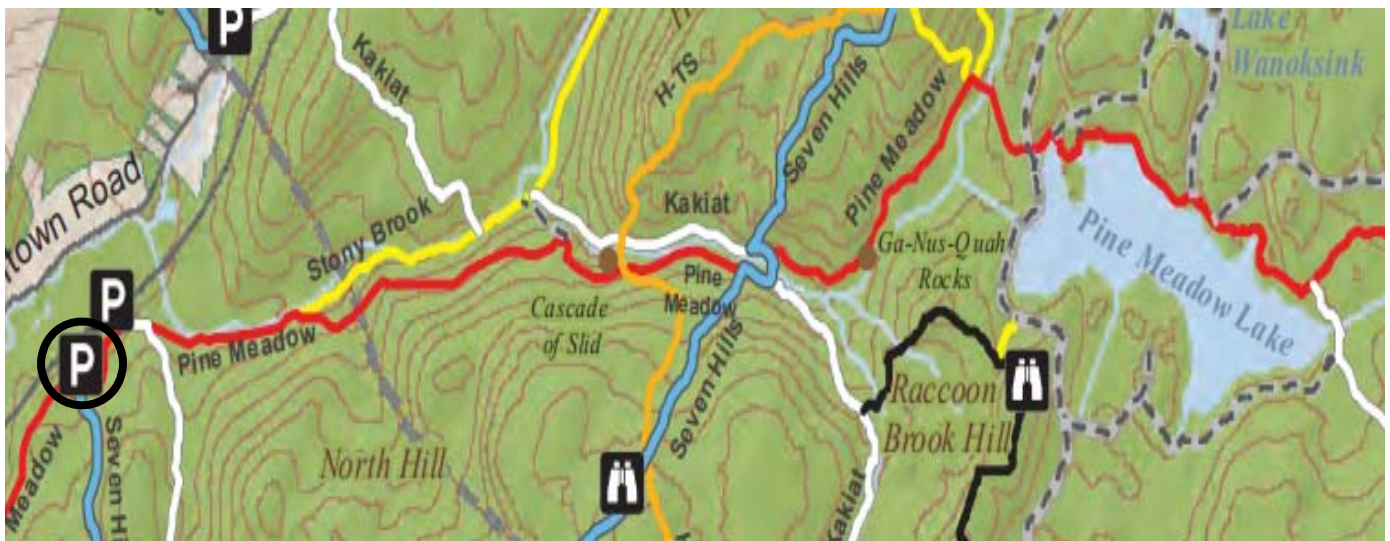
Stony Brook (Yellow)

### **Parking:**

Park at the Reeves Meadow Visitor Center. *Limited parking available, please do not park on the side of the road.*

### **Description:**

From the parking lot, take the Pine Meadow Trail to the left. Follow the trail until you reach Pine Meadow Lake. Turn around on the Pine Meadow Trail and backtrack until you see the Kakiat trail. Stay straight on Kakiat. Cross the stream, the Stony Brook Trail will run parallel with Kakiat. When Kakiat and Stony Brook split, stay left on Stony Brook. This trail will end at the Pine Meadow Trail, turn right to return to the parking lot on the Pine Meadow Trail.



For the full official  
Harriman State Park map,  
please download the NY  
State Parks Explorer app  
from the Apple App Store  
or Google Play Store:



**In case of emergency contact the NYS Park Police:  
845-786-2781**