
















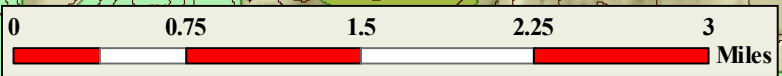
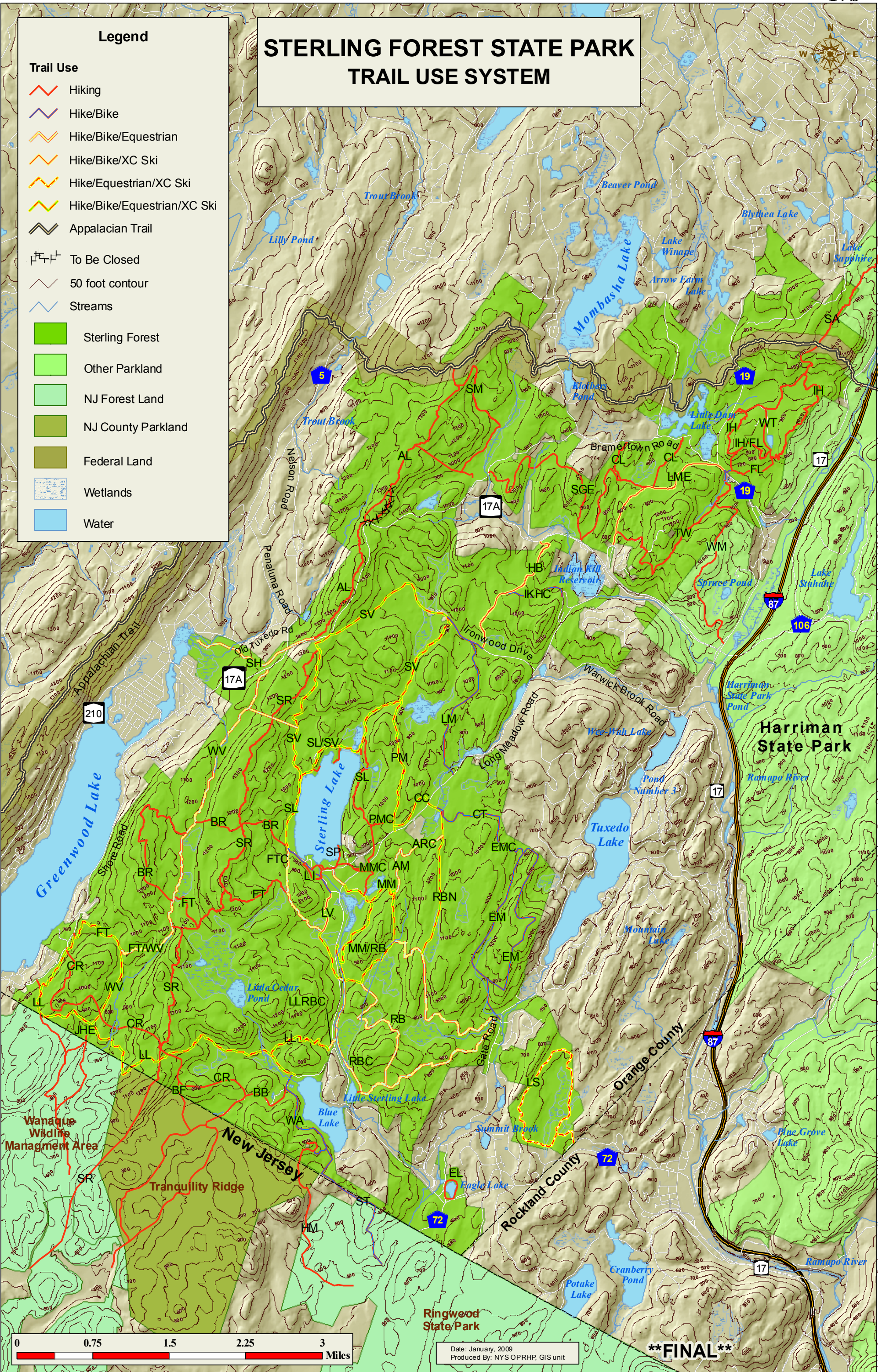


STERLING FOREST STATE PARK TRAIL USE SYSTEM

Legend

Trail Use

-  Hiking
-  Hike/Bike
-  Hike/Bike/Equestrian
-  Hike/Bike/XC Ski
-  Hike/Equestrian/XC Ski
-  Hike/Bike/Equestrian/XC Ski
-  Appalachian Trail
-  To Be Closed
-  50 foot contour
-  Streams
-  Sterling Forest
-  Other Parkland
-  NJ Forest Land
-  NJ County Parkland
-  Federal Land
-  Wetlands
-  Water



Date: January, 2009
Produced By: NYS OPRHP, GIS unit

****FINAL****