






















# Robert V. Riddell State Park Northern Area

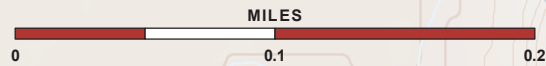
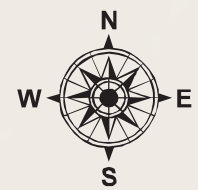
NYS 28, Oneonta, NY 13820

## Legend

-  Bench
-  Fishing Access
-  Gate
-  Kiosk
-  Parking Area
-  Picnic Area
-  Scenic View
-  Trail Bridge
-  Trails
-  Roads
-  Railroad
-  Streams
-  State Park Land
-  Water
-  Wetland

## Trail Distances

-  C1 - Connector 1 - 0.23 Miles
-  FA - Fishing Access - 0.39 Miles
-  HR - High Road - 0.12 Miles
-  PU - Purple Trail - 0.42 Miles
-  RD - Red Trail - 0.39 Miles
-  TI - Tree Identification Trail - 1.44 Miles



Please be considerate of other park users.  
Please report any accident or incident immediately to park police.  
All boundaries and trails are shown as approximate.  
Be aware of changing trail conditions.

Gilbert Lake Park Office: (607) 432-2114  
Central Region Office: (315) 492-1756  
State Park Police: (315) 492-6422  
In Case of Emergency: **911**

Map produced by NYSOPRHP GIS Bureau, March 07, 2024.



New York State  
Parks, Recreation and  
Historic Preservation

