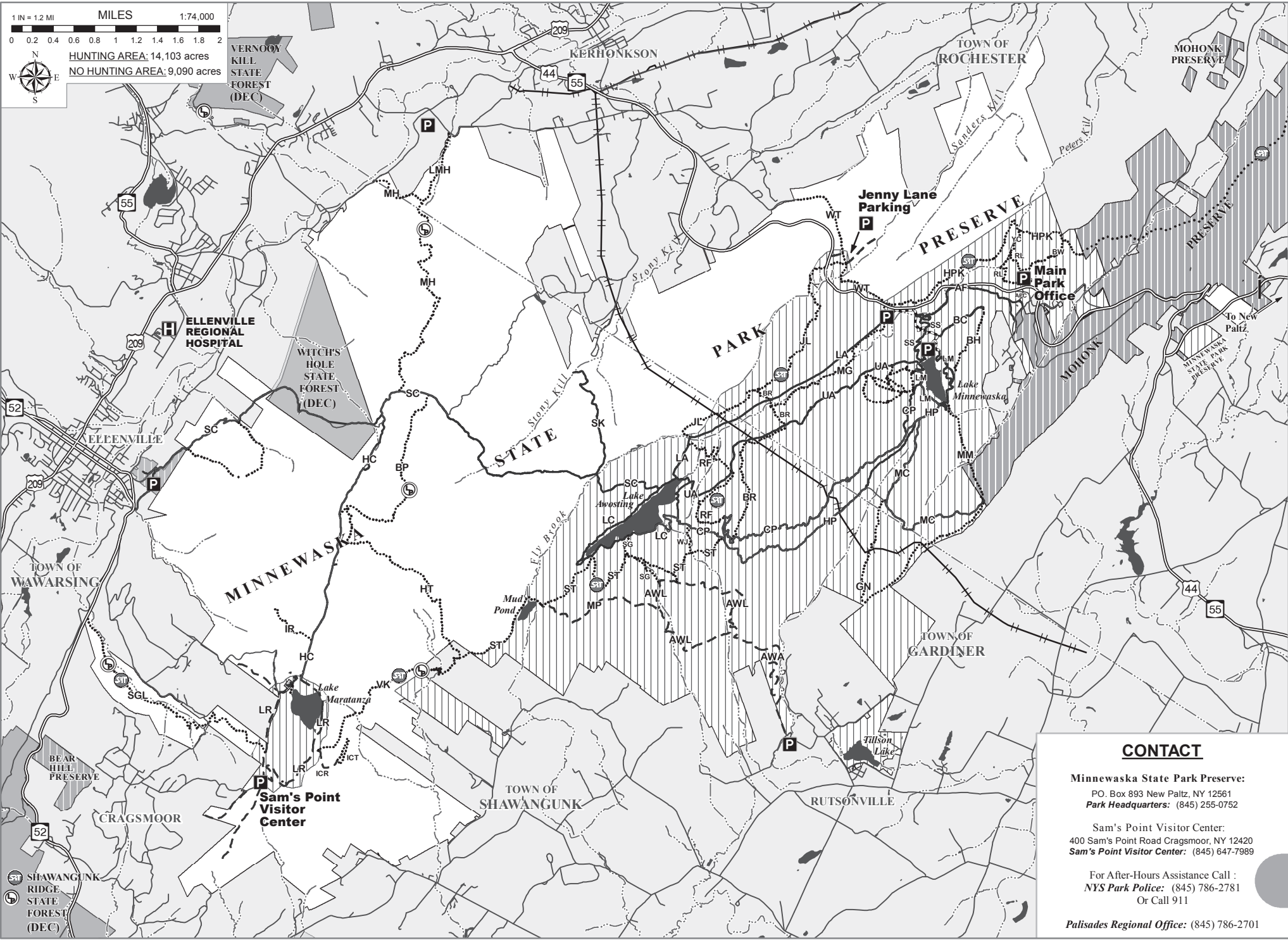


HUNTING AREA: 14,103 acres
NO HUNTING AREA: 9,090 acres



KEY

- MSPP Prop
- Other Prop
- HUNTING
- NO HUNTING
- Water
- Stream
- Powerlines
- Major Road
- Minor Road
- Paved Park Road
- Carriage Road
- Woods Road
- Foot Path

CARRIAGE ROADS

ID	Name	Blaze
AF	Awosting Falls	Red
BC	Beacon Hill	Orange
CP	Castle Point	Blue
HC	High Point Carriage Road	None
HP	Hamilton Point	Yellow
LA	Lower Awosting	Black
LC	Lake Awosting	Black
LM	Lake Minnewaska	Red
MC	Millbrook Mountain	Yellow
SC	Smiley Carriage Road	None
SK	Stony Kill Carriage Road	None
SS	Sunset Carriage Road	Orange
UA	Upper Awosting	Green

WOODS ROADS

ID	Name	Blaze
AWA	Awosting Reserve Access Rd	White
AWL	Awosting Reserve Loop	Purple
ICR	Ice Caves Access Road	None
MP	Mud Pond Road	White
LR	Loop Road	None

FOOT PATHS

ID	Name	Blaze
AFC	Awosting Falls Connector	White
BH	Beacon Hill Trail	Yellow
BP	Berry Picker Trail	Blue
BR	Blueberry Run	Blue
BW	Bull Wheel	White
GN	Gertrudes Nose	Red
HPK	High Peters Kill	Blue
HT	High Point Trail	Red
ICT	Ice Caves Trail	White
IR	Indian Rock Trail	Yellow
JL	Jenny Lane	Dark Blue
LMH	Lower Mine Hollow	White
MG	Mossy Glen	Yellow
MH	Mine Hollow Road	Aqua (LP)
MM	Millbrook Mountain	Red
RF	Rainbow Falls	Orange
RL	Red Loop	Red
SG	Spruce Glen	None
SGL	South Gully Trail	Aqua (LP)
ST	Scenic Trail	Violet
VK	Verkeerderkill Falls Trail	Aqua (LP)
WJ	Wolf Jaw Connector	None
WT	Wawarsing Turnpike	Pink
YC	Yellow Connector	Yellow

CONTACT

Minnewaska State Park Preserve:
PO. Box 893 New Paltz, NY 12561
Park Headquarters: (845) 255-0752

Sam's Point Visitor Center:
400 Sam's Point Road Cragsmoor, NY 12420
Sam's Point Visitor Center: (845) 647-7989

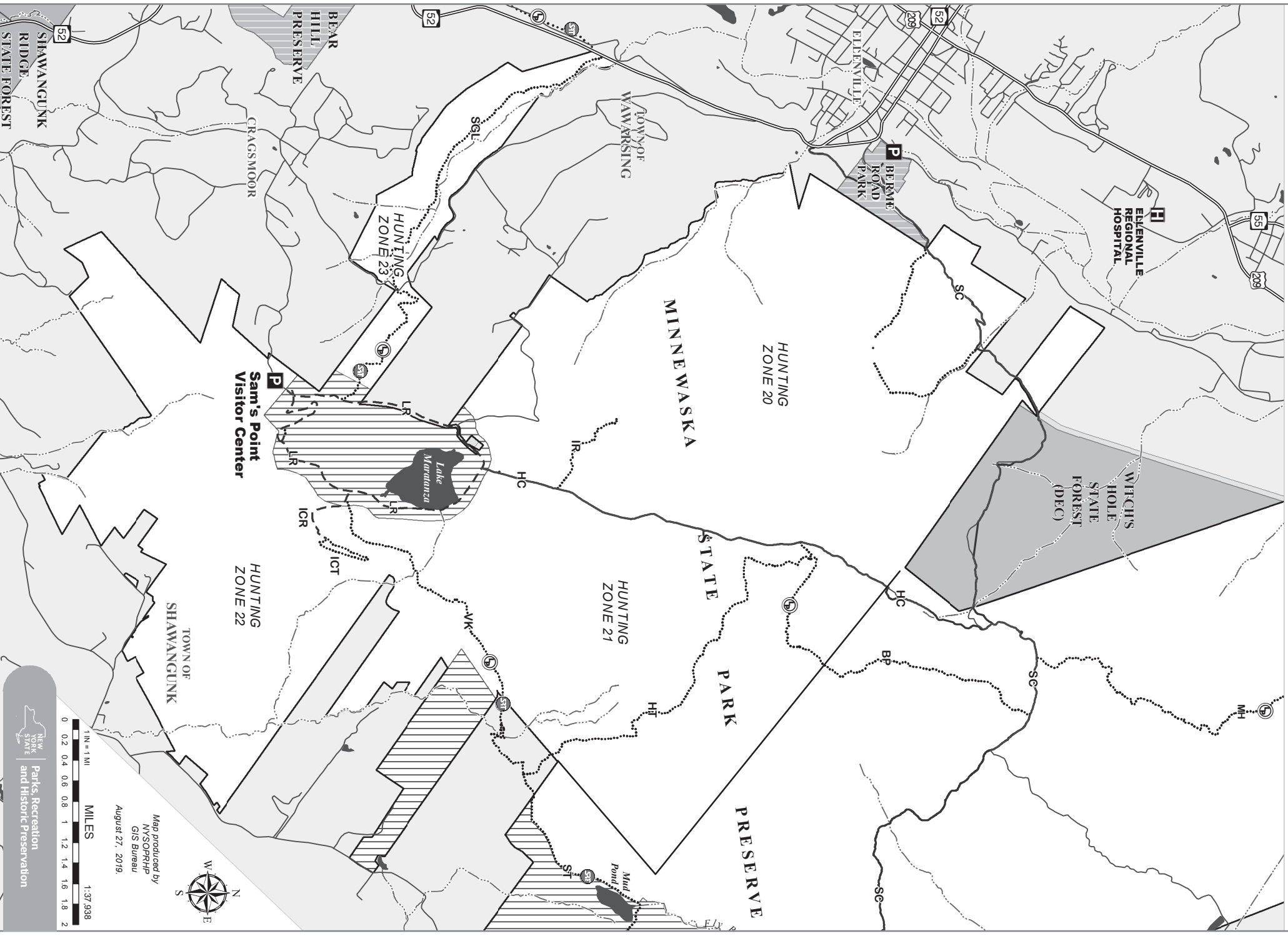
For After-Hours Assistance Call :
NYS Park Police: (845) 786-2781
Or Call 911

Palisades Regional Office: (845) 786-2701



HUNTING MAP: MINNEWASKA STATE PARK PRESERVE

HUNTING MAP: SAM'S POINT AREA OF THE MINNEWASKA STATE PARK PRESERVE



KEY

PROPERTIES:

MSP Prop
Other Prop

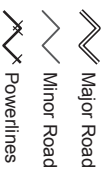


NATURAL:


Water



INFRASTRUCTURE:



PARK FEATURES:



TRAILS

CARRIAGE ROADS:

ID	Name	Blaze
HC	High Point Carriage way	None
SC	Smiley Carriage Road	None

WOODS ROADS:

ID	Name	Blaze
ICR	Ice Caves Access Road	None
LR	Loop Road	None

FOOT PATHS:

ID	Name	Blaze
BP	Barry Picker Trail	Blue
HT	High Point Trail	Red
ICT	Ice Caves Trail	White
IR	Indian Rock Trail	Yellow
MH	Mine Hollow Road	Aqua (LP)
SGL	South Gully Trail	Aqua (LP)
ST	Scenic Trail	Violet
VK	Verkeersgravel Falls Trail	Aqua (LP)


CONTACT

Minnewaska State Park Preserve:
P.O. Box 893, New Paltz, NY 12561
Park Headquarters: (845) 256-0752

Sam's Point Visitor Center:
400 Sam's Point Road Cragmoor, NY 12420
Sam's Point Visitor Center: (845) 647-7989

For After-Hours Assistance Call:
MNS Park Police: (845) 786-2781
Or Call 911

Pulitzer Regional Office: (845) 786-2701



Map produced by
NYSOPRRP
GIS Bureau
August 27, 2019.

NEW YORK STATE
Parks, Recreation
and Historic Preservation