























# Old Erie Canal State Historic Park - Dewitt to Rome

Green Lakes State Park Office: 7900 Green Lakes Rd, Fayetteville, NY 13066

## Legend

- |   |  |
|---|--|
|  Parking Area                        |  Other State Parks                  |
|  Old Erie Canal Trail                |  Old Erie Canal State Historic Park |
|  Trail on Road                       |  DEC Lands                          |
|  Other Trails                        |  Municipal Park Lands               |
|  Erie Canal Trail Outside Park       |  Water                              |
|  North Country National Scenic Trail |  |
|  Link Trail                          |  |
|  Lehigh Valley Rail Trail            |  |
|  50' Contour                         |  |
|  Roads                               |  |
|  Interstate                          |  |
|  Major Roads                         |  |
|  Railroad                            |  |
|  County Boundary                     |  |
|  Streams                             |  |
|  Town                                |  |
|  Village                            |  |

## Connecting Trail Systems

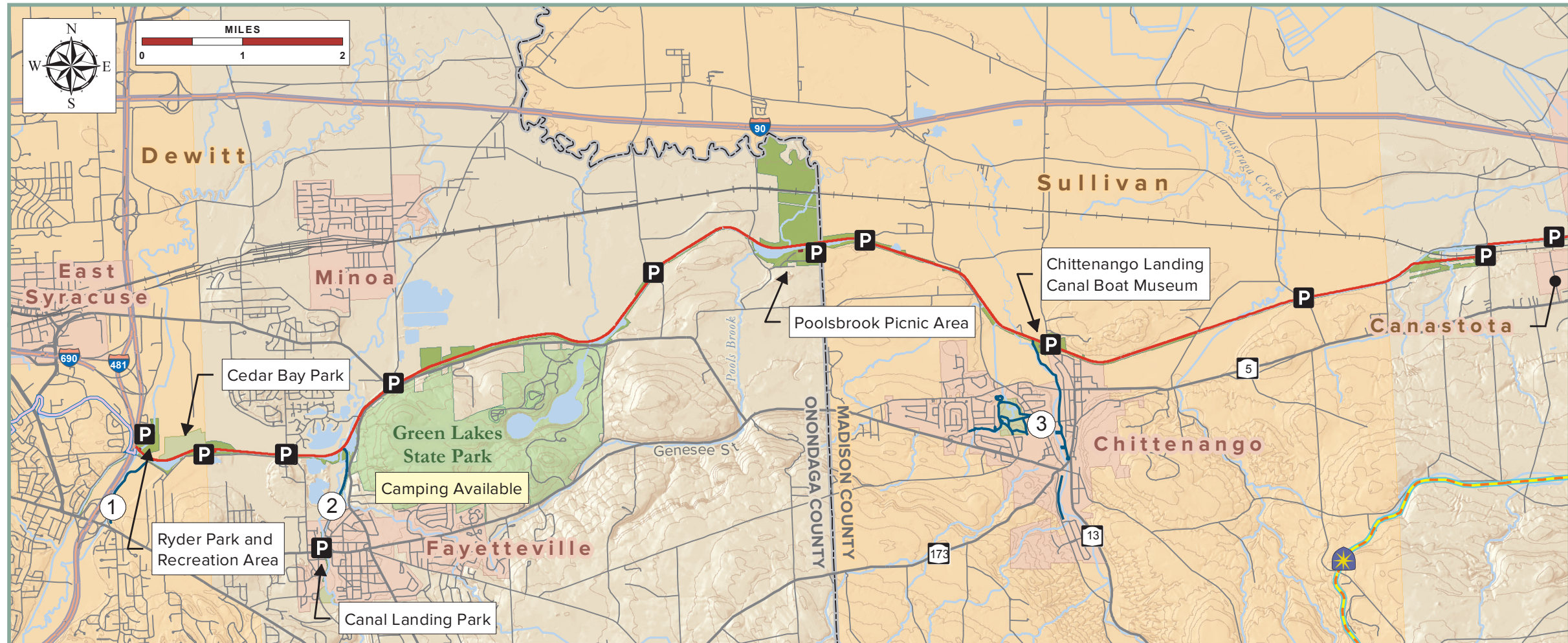
1. Butternut Creek Recreation and Nature Trail
2. Fayetteville Feeder Towpath
3. Chittenango Creek Walk
4. Oneida Rail Trail and Duross Conservancy
5. Rome Canalway Towpath

Please be considerate of other park users.  
Please report any accident or incident immediately to park police.  
All boundaries and trails are shown as approximate.  
Be aware of changing trail conditions.

Green Lakes Park Office: (315) 637-6111  
Central Regional Office: (315) 492-1756  
State Park Police: (315) 492-6422  
In Case of Emergency: 911

Map produced by NYSOPRHP GIS Bureau, December 16, 2015.

Dewitt to Canastota



Canastota to Rome

