








































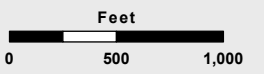
Selkirk Shores State Park Campground

7101 State Route 3
Pulaski NY 13142
For reservations visit:
www.ReserveAmerica.com
or call 1-800-456-CAMP

 New York State
Parks, Recreation and
Historic Preservation

Map produced by NYSOPRHP GIS Bureau
March 29, 2023.

- | | | | | |
|---|--|---|--|--|
|  Cabin |  Dumping Station |  Park Office |  Store |  Marked Trail |
|  Campsite, 30 Amp |  Fishing Access |  Parking Area |  Telephone |  Paved Road |
|  Campsite, 50 Amp |  Fuel Pump |  Picnic Pavilion |  Trail Bridge |  Sidewalk |
|  Basketball Court |  Garage |  Pier |  Volleyball Court |  Unmarked Trail |
|  Bathhouse |  Gate |  Playground |  Water Spigot |  Unpaved Road |
|  Beach |  Hand Boat Launch |  Public Restroom |  Marked Trail |  Roads |
|  Boat Launch |  Horseshoes |  Recreation Hall |  Sidewalk |  Water |
|  Drinking Fountain |  Lifeguard |  Softball Field |  Unmarked Trail | |



LAKE ONTARIO

