NEW YORK Camping Guide

STATE CAMPGROUNDS INFORMATION, MAPS & PHOTOS

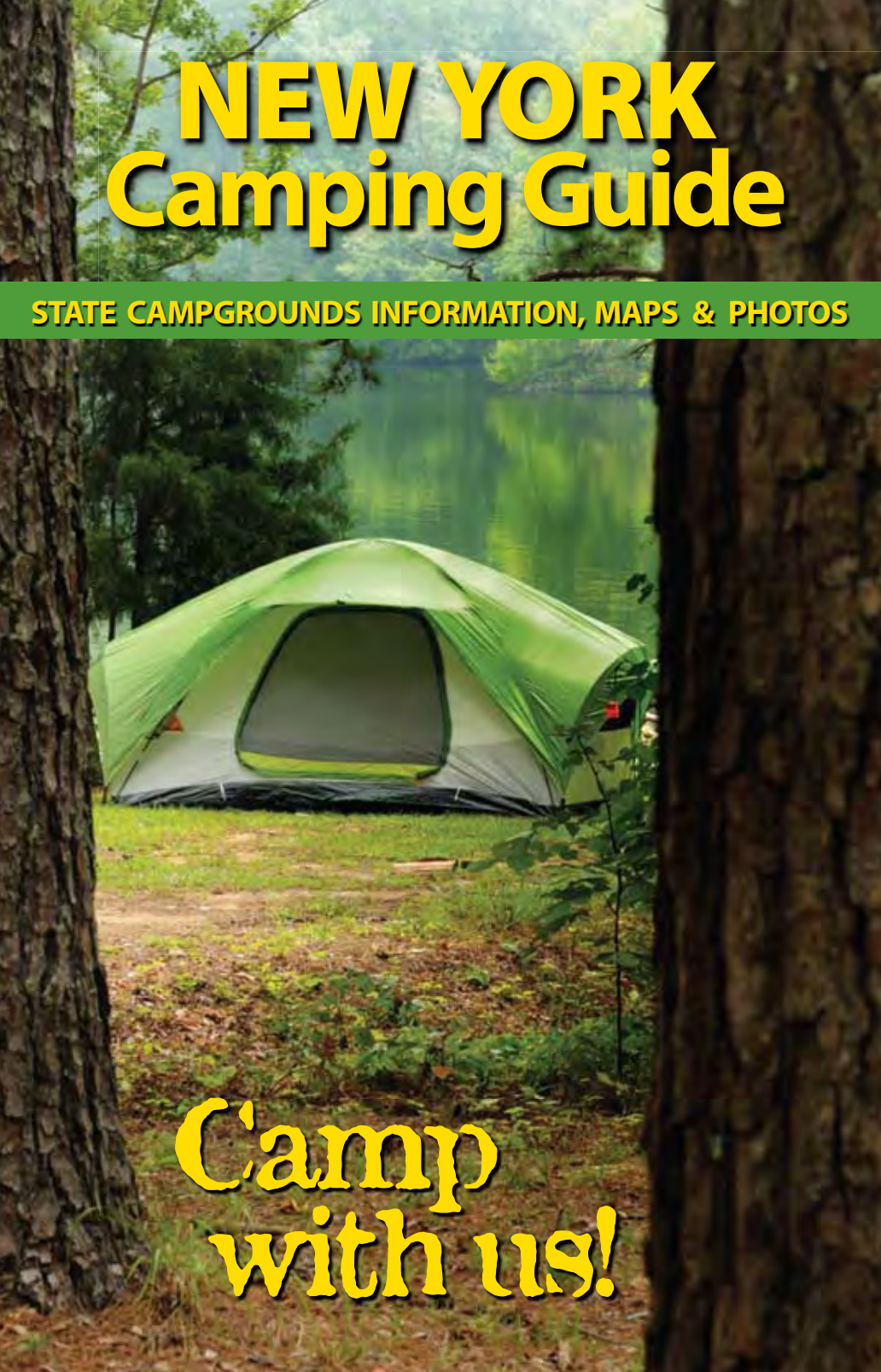

Camp with us!

discover · escape · explore ·



l · wonder · dream · discover ·

experience · inspire · play · we

OFFICE OF PARKS · RECREATION · HISTORIC PRESERVATION
NEW YORK STATE

www.nysparks.com

www.dec-campgrounds.com

escape · explore · experience ·

NEW YORK Camping Guide

REGIONAL OVERVIEW

Adirondacks ____ 6
Allegany ____ 36
Catskills ____ 38
Central ____ 44
New York State Map ____ 52
Finger Lakes ____ 54
Genesee ____ 62
Long Island ____ 66
Niagara ____ 69
Palisades ____ 72
Saratoga ____ 74
Taconic ____ 78
Thousand Islands ____ 81
Cabin and Cottage Rentals ____ 92

ARTICLES

So You Want To Go Hiking ____ 95
Fireside Dining ____ 97

GENERAL INFORMATION

Information ____ 99

www.nysparks.com *www.dec-campgrounds.com*

reserve america™

THE RECREATION agency

New York State Camping Guide produced by:
ReserveAmerica Marketing Department - February 2011
www.ReserveAmerica.com 1-800-695-4636
The Recreation Agency
www.TheRecreationAgency.com

Adirondack Region

The Adirondack Park is a vast natural park (6 million acres, or two-and-a-half times the size of Yellowstone National Park) with immense, untouched forests heaved by rugged mountain ranges mirrored in thousands of lakes and ponds.

The 2.7 million acre system of state-owned lands, known as the Adirondack Forest Preserve, has been officially designated "forever wild" and is largely undisturbed by human activity. **The Adirondacks** offer visitors spectacular views and long, peaceful waterways. The 46 High Peaks in the Park's northeast mountain range have the state's highest vantage points (over 4,000 feet). Most of the major highways that serpentine through the Park's magnificent landscape have been officially designated as Scenic Byways. Over 70 native tree species; 55 species of mammals - such as the fisher, American marten, white-tailed deer, and black bear; 218 different birds including the American bald eagle and the common loon; plus 86 species of fish reside in the Adirondacks.

Northeast

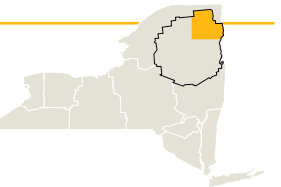

NYS Department of Environmental Conservation

625 Broadway, Albany, NY 12233-5253 (518) 457-2500
www.dec-campgrounds.com

NORTHEAST ADIRONDACKS		Number of Campsites	Tent Sites	RV/Trailer Sites	Access	Swimming	Hiking / Nature Trail	Playground	Trailer Dumping	Showers	Nature Programs	Motor Boats Allowed	Boat Rentals	Boat Launch
Ausable Point	518-561-7080	123	♿	♿	A	●	●		●	♿		●		TH
Buck Pond	518-891-3449	116	♿	♿	AB	●	●		●	♿	●	●	●	TH
Meadowbrook	518-891-4351	62	♿	♿	A		●		●	●				
Taylor Pond	518-647-5250	30	●	●	AB		●				●	●	●	T
Wilmington Notch	518-946-7172	54	♿	♿	A		●		●	♿				

♿ Accessible Facilities
● Available
A Aut=o Access
B Boat Access
F Foot Access
H Hand Launch

T Trailered Launch
O Other Launch (in area outside campground)

Please note that at facilities that offer swimming, there are days which lifeguards are unavailable. For the safety of our customers these beaches will not be open and swimming will be prohibited.

Not all amenities are available at all sites.

Additional accessible camping opportunities on the DEC website at www.dec.ny.gov/outdoor/34038.html
Please check website for updates on programs and schedules.

Cranberry Lake

AUSABLE POINT

Ausable Point Campground protrudes from Route 9 into Lake Champlain and offers a shoreline comprised of natural sand and a gentle slope from many campsites. It borders a wildlife management area that offers a hiking trail, as well as water access for canoeists and kayakers to explore. With the city of Plattsburgh a short drive from this campground there is virtually no limit on entertainment opportunities.

MEADOWBROOK

Meadowbrook is ideally located for those visiting the Lake Placid Olympic Training Center. The campground is a short ride from a variety of hiking trails for both the experienced and novice hiker. The nearby Village of Lake Placid offers restaurants, outlet stores, gift shops, golf courses, boating, fishing, and seasonal recreation. A short car trip provides spectacular views of the surrounding area from the summit of Whiteface Mountain.

BUCK POND

Buck Pond compares to a mountain retreat as it offers secluded sites, water access, guarded bathing beach, and an “easy to walk” trail which stretches for miles along an old abandoned railroad bed. Buck Pond Campground is located on the western shore of 130 acre Buck Pond. The Lake Kushaqua and the Kushaqua Narrows form most of the western and northern boundaries of the campground. Camping equipment from tents to 30 foot RVs can be accommodated. The campground offers a variety of recreational opportunities including: Canoeing, boating, fishing, hiking, and bicycling.

TAYLOR POND

Taylor Pond can be found in the back woods, on a dirt road, and miles from the modern world. Fishing enthusiasts and naturalists come from afar to spend vacations in a lean-to, a designated open site on the back part of the pond, or the mainland campground. Taylor Pond Campground is located on the northeast corner of Taylor Pond. A dam controls the level of this 4 mile long, 813 acre "pond". The dam, campground, and interior campsites represent the only development on the entire primitive pond. The 10 acre developed campground is surrounded by over 8,000 acres of Wild Forest state land. The campground has a remote setting with basic services and limited facilities. Camping units ranging from small tents to 30 foot RVs can be accommodated. Recreational opportunities include: Picnicking, boating, fishing, hiking, and nature observation. Loons, Osprey, Eagles, and many other fauna and flora can be observed in the area.

WILMINGTON NOTCH

Wilmington Notch is located beside the Ausable River and accommodates fishing enthusiasts looking to challenge the rapids in search of a great catch. Olympic Whiteface Mountain is on the other side of the river and offers a gondola ride to the summit with a great view for miles. Lake Placid Olympic Village is a short 8 miles from this campground offering unlimited attractions. The campground is situated in a birch and pine grove at the base of Whiteface Mountain.

Northwest

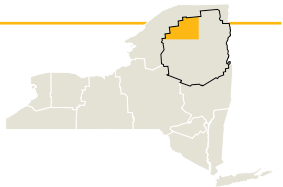

NYS Department of Environmental Conservation

625 Broadway, Albany, NY 12233-5253 (518) 457-2500
www.dec-campgrounds.com

NORTHWEST ADIRONDACKS		Number of Campsites	Tent Sites	RV/Trailer Sites	Access	Swimming	Hiking / Nature Trail	Playground	Trailer Dumping	Showers	Nature Programs	Motor Boats Allowed	Boat Rentals	Boat Launch
Cranberry Lake	315-848-2315	173	♿	♿	A	●	●		●	♿	●	●		H
Fish Creek Pond	518-891-4560	355	♿	♿	A	●	●	●	●	♿	●	●	●	T
Meacham Lake	518-483-5116	224	♿	♿	AF	●	●	●	●	♿	●	●	●	T
Rollins Pond	518-891-3239	287	♿	♿	A		●		●	♿	●	●	●	T
Saranac Lake Islands	518-891-2841	87	♿		B		●					●		0

♿ Accessible Facilities
● Available
A Auto Access
B Boat Access
F Foot Access
H Hand Launch

T Trailered Launch
0 Other Launch (in area outside campground)

Please note that at facilities that offer swimming, there are days which lifeguards are unavailable. For the safety of our customers these beaches will not be open and swimming will be prohibited.

Not all amenities are available at all sites.

Additional accessible camping opportunities on the DEC website at www.dec.ny.gov/outdoor/34038.html

Please check out website for updates on programs and schedules.

CRANBERRY LAKE



One of the largest remote lakes in the Adirondacks and its proximity to 50,000 acres of wilderness, intermingled with 50 miles of well developed trails makes Cranberry Lake the outdoor enthusiasts perfect vacation spot. Whether it's fishing, boating or just laying back and enjoying your well deserved vacation, Cranberry Lake is the spot for you. The lake has been stocked with trout in the past and many of the local ponds, streams and rivers support excellent trout fishing. The perfectly formed forest canopy in the campground provides excellent shade on hot summer days while the undergrowth provides excellent privacy for campers. From Cranberry Lake to other Adirondack Campgrounds requires only a short trip on a major highway.

FISH CREEK POND

Fish Creek Pond Campground offers a natural sand shoreline and water access for most campsites. Campers are provided with pristine rivers and ponds accessible to both motorized and non-motorized boats. Square Pond and Fish Creek Pond (the two bodies of water around which the campground is situated) are open to motor boat usage. Also, motorboat operators can enjoy miles of open water on the Upper Saranac Lake. A trailered boat launch with a small temporary parking area nearby receives steady usage throughout the camping season. Campers seeking non motorized boating opportunities may enjoy the Rollins Pond area or the nearby St. Regis Canoe Area (approx. 3 miles north of the campground). It is considered by many the finest and most attractive of all the Adirondack campgrounds. Camping equipment from tents to 40 foot RVs can be accommodated. The campground offers a variety of other recreational opportunities including: Nature Recreation Program, canoeing and boating, fishing, hiking, and bicycling.

MEACHAM LAKE

Campers at Meacham Lake are provided with a wide open view of a truly undeveloped area and can often hear the loon calling in early morning and late evening. Aside from being an angler's paradise, the campground has an activities area complete with Environmental Interpreters, volleyball, horseshoes, kids' playground, and bathing beach. Meacham Lake Campground is located on the north and west shores of Meacham Lake. The campground represents the only development on this 1,203 acre lake. The campground is in a very scenic area, surrounded by the northern mountains and extensive tracts of Wild Forest state land. All types of camping units can be accommodated from small tents to large recreational vehicles. The west side offers primitive and walk-in sites, while the main campground will accommodate both tents and RVs.

ROLLINS POND

Rollins Pond should be at the top of your list if you like canoes, rowboats, paddle boats or kayaks. All are available for rent at the boat launch livery site, and this long narrow body of water provides the ideal setting for days of fun as you take turns on all. Adventurers can canoe the waterway leading to Fish Creek, or just try their luck fishing in Whey Pond, located adjacent to the livery area, and "stocked" annually with trout. Rollins Pond Campground is located on the eastern shore of the 442 acre Rollins Pond. Camping equipment from tents to 40 foot RVs can be accommodated. Rollins Pond Campground offers a variety of recreational opportunities including: Canoeing and boating, fishing, hiking, bicycling, and Nature Recreation Program.

SARANAC LAKE ISLANDS

The Lower Saranac Lake Islands provide miles and miles of boater recreation and direct access to 4 other lakes through a set of locks which allow your vessel to be raised or lowered to the right water level. Coupled with the ability to camp on selected island sites, being able to fish for your dinner after hours of water skiing might make you never want to leave. Due to limited parking, campers may be required to use municipal lots in the Saranac Lake Village. When parking at the State Bridge location, you must prominently display your permit or camping document.

Southeast

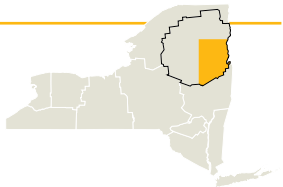

NYS Department of Environmental Conservation

625 Broadway, Albany, NY 12233-5253 (518) 457-2500
www.dec-campgrounds.com

		Number of Campsites	Tent Sites	RV/Trailer Sites	Access	Swimming	Hiking / Nature Trail	Playground	Trailer Dumping	Showers	Nature Programs	Motor Boats Allowed	Boat Rentals	Boat Launch
SOUTHEAST ADIRONDACKS														
Crown Point	518-597-3603	66	♿	♿	A				●	♿	●	●		T
Eagle Point	518-494-2220	72	♿	♿	A				●	♿		●		T
Hearthstone Point	518-668-5193	251	♿	♿	A	●			●	♿	●	●		
Lake George Battleground	518-668-3348	68	♿	♿	A				●	♿				
Lake George Islands														
Glen Island	518-644-9696	212	●		B		●					●		O
Long Island	518-656-9426	90	●		B		●					●		O
Narrow Island	518-499-1288	85	●		B		●					●		O
Lake Harris	518-582-2503	89	♿	♿	A		●		●	♿		●	●	H
Lincoln Pond	518-942-5292	35	♿	♿	AB	●			●	●	●	●	●	T
Luzerne	518-696-2031	174	♿	♿	A	●	●		●	♿	●		●	T
Paradox Lake	518-532-7451	58	♿	♿	A		●		●	♿	●	●	●	T
Putnam Pond	518-585-7280	72	♿	♿	AB	●	●		●	♿	●	●	●	T
Rogers Rock*	518-585-6746	332	♿	♿	A	●			●	♿	●	●		T
Scaroon Manor	518-494-2631	60	♿	♿	A	♿	♿		●	♿		●		
Sharp Bridge	518-532-7538	40	●	●	A		●		●	♿	●			

♿ Accessible Facilities
● Available
A Auto Access
B Boat Access
F Foot Access
H Hand Launch
T Trailered Launch
O Other Launch (in area outside campground)

Please note that at facilities that offer swimming, there are days which lifeguards are unavailable. For the safety of our customers these beaches will not be open and swimming will be prohibited.

Not all amenities are available at all sites.

Additional accessible camping opportunities on the DEC website at www.dec.ny.gov/outdoor/34038.html

Please check website for updates on programs and schedules.

**Rogers Rock has a limited number of Mooring Buoys for an additional nightly fee.*

CROWN POINT

Because Crown Point Public Campground rests over battlefields and fort locations dating back to the 1730's, remnants of structures and sites remain for visitors to view. The lighthouse, rebuilt in 1911-1912 is positioned on the campground shore and overlooks the 281,600 acre Lake Champlain. The campground is located on the lower southwestern shore of Lake Champlain, north of the village of Crown Point. Majestically overlooking Lake Champlain and neighboring Vermont, the Crown Point bridge looms on the northern most shore of this campground and is one of the few bridges connecting New York State and Vermont. Sites are capable of holding any size RV and are blanketed with grass all summer long. There is one on site lean-to. The entire Crown Point Reservation, including all 49 acres of the campground, are listed in the National Register of Historic Places and has been designated by the United States Secretary of the Interior as a National Historic Landmark.

EAGLE POINT

Eagle Point Campground is located on the west shore of Schroon Lake. Camping equipment from tents to 30 foot RV's can be accommodated. The campground offers a variety of recreational opportunities, including: canoeing, boating, hiking, bicycling, and fishing in and around the adjacent area.

HEARTHSTONE POINT

Located on picturesque Lake George just 2 miles north of the Village of Lake George, and has become a very popular vacation location. The Lake George region offers some of the most diverse recreation opportunities in the state. A Junior Naturalist Program is also offered at Hearthstone, and the successful camper can earn a naturalist patch for their efforts.

LAKE GEORGE BATTLEGROUND

Battleground campground is located 1/4 mile south of the Village of Lake George, a popular summertime resort. Nearby Prospect Mountain Veterans Memorial Parkway offers many spectacular views of the surrounding area. The campground is close to many historic locations. Many campers visit the Battleground to view the remains of the numerous military activities that took place on and around the campground location during the colonial period. The campground is near a self guided historical interpretive path at Battlefield Park with educational information available. A short walk to the Lake George Beach for swimming and sun bathing is also a very popular activity. Shopping and theme parks are very close by.

LAKE GEORGE ISLANDS
GLEN ISLAND | LONG ISLAND | NARROW ISLAND

Located on the "Queen" of American Lakes, Lake George, the Lake George Islands offers a unique experience to campers. Lake George Islands campsites are accessible by boat only and are spread out over much of the lake. They are divided into three groups, Glen, Long and Narrow. Each group has its own headquarters to make site registration as convenient as possible. After choosing the area you want to camp in, you need to go to a private marina to park and launch. A fee is usually charged for both. Fishing, hiking, bird watching, boating and sailing are included in the many activities campers enjoy.

LAKE HARRIS

Lake Harris is fed by the mighty Hudson River in its beginning stages and is sheltered among large hardwood trees which offer splendid color contrasts throughout the year. While the lake offers many water craft opportunities, many love visiting the Visitor Interpretive Center or the Santanoni Preserve Historic Site, both close by. Lake Harris Campground is located on the northern shore of 275 acre Lake Harris. A number of the sites offer a good degree of privacy. Camping equipment from tents to 40 foot RVs can be accommodated. Lake Harris Campground offers a variety of recreational opportunities including: canoeing and boating, fishing, hiking, and bicycling.

LINCOLN POND

Lincoln Pond provides the opportunity for primitive, island, or "developed site" camping. Large enough to accommodate motor boats, but sheltered from most harsh winds, this facility maintains a bathing beach and provides a very popular canoe and rowboat rental area. Some sites are in remote areas and do not offer flush toilets or potable water without going back to main part of campground. Three sites are boat access only.

Lake Harris

Luzerne

LUZERNE

Located on Fourth Lake, this is a very popular family campground. It is within the Lake George region which offers some of the most diverse recreational opportunities in NYS. Boating and canoeing (rentals available), along with fishing are popular activities. Swimming at the day-use or campers' beach along with sun bathing is popular with recreation enthusiasts. Luzerne offers a Nature Recreation Program, which seeks to promote a clearer understanding and appreciation of the Adirondacks through nature walks, games and other activities for all ages. The campground also offers facilities and access to trails for the horse riding enthusiast.

PARADOX LAKE

Paradox Lake is nestled on rolling hills of hardwood and creates the impression of being miles from the real world. With canoes and rowboats available for rent at the registration booth and abundant fish in the lake, this facility provides camping at its finest. Paradox Lake Campground is a comparatively small campground located on the shore of Dark Bay, which is on Paradox Lake. The lake itself is approximately 4-3/4 miles long.

PUTNAM POND

Putnam Pond is a key starting point for hikers trekking into the Pharaoh Lake Wilderness area. While it also offers interior site camping, which requires a boat for access, most campers prefer to stay in the developed area where they can try their hand fishing by the dam, or renting a canoe or rowboat. The campsites offer privacy; they are large and well forested. Camping equipment from tents to 30 foot RVs can be accommodated. The campground offers a variety of recreational opportunities including: Canoeing and boating, fishing, and hiking.

ROGERS ROCK



Located on the northern end of Lake George, Rogers Rock is a very popular family campground. Campers can enjoy swimming, bicycling, fishing, and boating at this recreation facility. Hiking is also available nearby on state marked trails. There are two (2) group camping areas which are very popular for family and friends. It is located just 6 miles south of Ticonderoga which has many historical sites of interest and educational opportunities.

SCAROON MANOR

Scaroon Manor, located at Taylor's Point on the western shore of Schroon Lake, offers great opportunities to hike, fish, motorboat, paddle, bicycle, picnic and swim. The campground has 60 campsites located on three loops which can accommodate tents, trailers and self-contained RV campers. Each loop has a centrally–located combined bathroom and shower house with flush toilets and hot water. Scaroon Manor Campground has been universally designed to accommodate all users, including the day use area which offers a covered pavilion, picnic tables, and an accessible path to the beach area which enables wheelchair access to the water and two accessible piers.

SHARP BRIDGE

The facility location is best suited for daily hiking excursions in the Adirondack High Peaks, since it is a short distance from some of the most renowned or notable hiking areas in the state, and is only minutes from Exit 30 on the Route 87, Northway. Sharp Bridge Campground is located on the west shore of the Schroon River. Camping equipment from tents to 45 foot RVs can be accommodated. The campground offers a variety of recreational opportunities including: nearby canoeing and boating, fishing, hiking, and bicycling.

Southwest

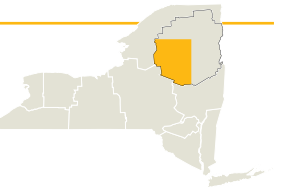

NYS Department of Environmental Conservation

625 Broadway, Albany, NY 12233-5253 (518) 457-2500
www.dec-campgrounds.com

		Number of Campsites	Tent Sites	RV/Trailer Sites	Access	Swimming	Hiking / Nature Trail	Playground	Trailer Dumping	Showers	Nature Programs	Motor Boats Allowed	Boat Rentals	Boat Launch
SOUTHWEST ADIRONDACKS														
Alger Island	315-369-3224	17	●		B		●					●		H
Brown Tract Pont	315-354-4412	90	♿	♿	A	●	●		●		●		●	H
Caroga Lake	518-835-4241	161	♿	♿	A	●	●		●	●	●	●	●	H
Eighth Lake	315-354-4120	126	♿	♿	A	●	●		●	●	●	●	●	T
Forked Lake	518-624-6646	80	●		FB		●					●	●	T
Golden Beach	315-354-4230	205	♿	♿	A	●	●		●	●	●	●	●	T
Indian Lake Islands	518-648-5300	55	●		B		●				●	●	●	T
Lake Durant	518-352-7797	61	♿	♿	A	●	●		●	●	●	●	●	T
Lake Eaton	518-624-2641	135	♿	♿	A	●	●		●	♿	●	●	●	T
Lewey Lake	518-648-5266	207	♿	♿	A	●	●		●	●	●	●	●	T
Limekiln Lake	315-357-4401	271	♿	♿	A	●	●		●	●	●	●	●	T
Moffitt Beach	518-548-7102	261	♿	♿	A	●	●		●	●	●	●		T
Nicks Lake	315-369-3314	112	♿	♿	A	●	●	●	●	♿	●		●	H♿
Northampton Beach	518-863-6000	224	♿	♿	A	●	●		●	●	●	●	●	T
The Pisecos														
Little Sand Point	518-548-7585	78	♿	♿	A		●		●	♿	●	●		T
Point Comfort	518-548-7586	76	♿	♿	A	●	●			♿		●		T
Poplar Point	518-548-8031	21	♿	♿	A	●	●			♿		●		T
Sacandaga	518-924-4121	143	♿	♿	A		●		●	●	●			
Tioga Point	315-354-4101	25	●		B		●				●	●		

♿ Accessible Facilities
● Available
A Auto Access
B Boat Access
F Foot Access
H Hand Launch

T Trailered Launch
O Other Launch (in area outside campground)

Please note that at facilities that offer swimming, there are days which lifeguards are unavailable. For the safety of our customers these beaches will not be open and swimming will be prohibited.

Not all amenities are available at all sites.

Additional accessible camping opportunities on the DEC website at www.dec.ny.gov/outdoor/34038.html

Please check website for updates on programs and schedules.

ALGER ISLAND

This boat access only campground is located on Fourth Lake of the Fulton Chain of Lakes. In his book "The Adirondacks" (Fulton Chain-Big Moose Region), Joseph F. Grady indicates that Alger Island was called Deer Island in the late 1700's. It was later called Big Island. Alger Island came from the family name of its longtime owners, father and son Mort and Ollie Alger. Alger Island was purchased by the state of New York on January 16, 1950 from Charles J. Engel. Many of the campsites have lean-tos which were constructed during the 1960's with the last one finished in 1968.

BROWN TRACT POND

Tucked away in seclusion a short way off the main tourist route, this "jewel" of a campground remains one of the best kept secrets in the Adirondacks. Brown Tract Pond Campground is located on the eastern shore of 146 acre Brown Tract Pond. The remote Adirondack setting of this facility offers a relaxing, quiet beauty all its own. The campsites offer privacy; they are large and well forested. Camping equipment from tents to 30 foot RVs can be accommodated. The campground offers a variety of recreational opportunities including: canoeing and boating, fishing, hiking, swimming and bicycling.

CAROGA LAKE

Caroga Lake Campground offers large, level sites to accommodate the smallest tent to 30 foot RVs. A Diversified Exercise course with 18 exercise stations wanders through the campground challenging those who enjoy staying physically fit in an outdoor environment. The sandy beach offers a guarded swimming area from mid-June to Labor Day. The campground offers rowboat, canoe and kayak rentals for leisurely exploring or fishing East Caroga Lake. Numerous hiking trails are located nearby. The area boasts historic sites from the French and Indian and Revolutionary wars.

EIGHTH LAKE

Located on the southeast shore of 314 acre Eighth Lake, this campground offers great fishing for lake trout with special salmon ponds adjacent to campground. The large and well forested campsites offer privacy. Camping equipment from tents to 40 foot RVs can be accommodated. Eighth Lake Campground offers a variety of recreational opportunities including: canoeing and boating, fishing, hiking, and bicycling.

FORKED LAKE



Beautiful surroundings combined with the remoteness of this campground offers a great wilderness experience to the public. Forked Lake Campground is located on the east shore of 1248 acre Forked Lake. All campsites offer privacy, are large and well forested. Campsites are accessible by boat and/or trail, except for three (3) which can accommodate 20 foot RVs. The campground offers a variety of recreational opportunities including: canoeing, boating, and fishing.

GOLDEN BEACH

Golden Beach Campground is located on the southeast shore of 5935 acre Raquette Lake. The remote Central Adirondack setting of this facility offers a relaxing, quiet beauty. The large and well forested campsites offer privacy. Camping equipment from tents to 40 foot RVs can be accommodated. The campground offers a variety of recreational opportunities including: canoeing and boating, fishing, hiking and bicycling.

INDIAN LAKE ISLANDS

Beautiful wild forest islands offering wilderness camping and some of the best recreational boating in the Adirondacks, Indian Lake Islands Campground is located on the southern shore of 4,365 acre Indian Lake. All the campsites offer privacy. They are large and well forested. Campsites are accessible by boat only. Campers register at the boat launch adjacent to the Lewey Lake Public Campground off Route 30. The opportunity to camp on an island or along the shore of Indian Lake makes this one of the most popular camping destinations in the Adirondacks. Indian Lake Islands Campground offers a variety of recreational opportunities including: canoeing and boating, hiking, fishing, and picnicking.

LAKE DURANT



Lake Durant Campground is located on the east shore of 327 acre Lake Durant. The remote Central Adirondack setting of this facility offers a relaxing, quiet beauty and breathtaking views of Blue Mountain. The campsites offer privacy; they are large and well forested. Camping equipment from tents to 30 foot RVs can be accommodated. Lake Durant Campground offers a variety of recreational opportunities including: Canoeing and boating, fishing, hiking, and bicycling.

LAKE EATON

The Lake Eaton Campground offers a number of secluded sites, canoe, rowboat and kayak rentals and a blacktopped roadway for biking and walking enthusiasts. An interpretive nature trail is located along the northern boundary of the campground. There are numerous hiking opportunities nearby including one trail head that begins within the campground and serves three designated trails. The nearby Village of Long Lake, a quintessential Central Adirondack town, has been a hub of activity since the mid-nineteenth century.

LEWEY LAKE

This campground is located in the central portion of the Adirondack Park, on a 90-acre lake and offers secluded, wooded sites. Camping at this area was well established before development of a campground began in 1920. Initial camping was at Indian Lake just north of the present highway bridge, and the campground was known as Lewey Bridge, being named for the hermit and campground resident Louis Seymour. The area was initially developed by the Civilian Conservation Corps during the 1930's.

LIMEKILN LAKE

Located in the heart of the Fulton Chain of Lakes near Inlet and Old Forge, Limekiln campground is a great family spot offering many recreation opportunities. Visit the Water Safari water park or browse the shops in Old Forge, check out the Adirondack Museum at Blue Mountain Lake, or golf at nearby Inlet and Indian Lake. Hiking opportunities include the nearby Moose River Plains Wild Forest, Old Dam Nature Trail, Rocky Mountain, Blackbear Mountain and, especially, Bald Mountain where an historic fire tower provides spectacular views! Limekiln Lake Campground has 271 campsites, hot showers, a guarded swimming beach and canoe rentals. Canoes, rowboats and motorboats are allowed on the lake, giving access to fishing for a wide variety of fish including yellow perch, bullhead and splake.

LITTLE SAND POINT

Situated on the northwest shoreline of Piseco Lake, Little Sand Point is a somewhat "rustic" campground offering seclusion and serenity for family campers. You will find an excellent boat ramp for launching both small and large craft with ease and a natural sand beach and swimming area. Local wildlife include loons, great blue herons, whitetail deer, ducks, geese, numerous songbirds, and the occasional black bear. Piseco Lake is both a warm and cold water fishery with abundant lake trout and bass. Hiking trails include the 3/4 mile hike to Echo Cliffs on Panther Mountain. The Northville Placid trail, a 133 mile journey through the Adirondack Mtns. is a trip for the more adventurous and passes within 5 miles of the campground.

MOFFITT BEACH

This popular family campground offers large, level sites within the 70 to 80 feet tall white pine trees to provide a rustic camping ambience. Many of these sites are located on the water's edge. A modern boat launch aids in accessibility to Sacandaga Lake's fine fishing and water sport opportunities. From July to Labor Day, this campground offers a Nature Recreation Program and a Junior Naturalist Program to enrich the camping experience. The campground also offers a guarded natural sand beach from mid-June to Labor Day; a large picnic area with pavilion; and an informal nature trail with information stations.

NICKS LAKE

Located adjacent to the Black River Wild Forest, this campground has 112 campsites, picnic area, large beach and more than 5 miles of hiking trails. The park abuts a 205-acre shallow lake closed to motor boats, which makes this serene location great for canoeing, kayaking, or swimming. And don't forget that fishing pole, because the fishing is great too! Relax as you observe whitetail deer and other wildlife, or paddle about at dusk while trolling for bass or brown trout, or listen to the sound of the loons while watching the sun set. We also offer an ADA accessible playground for the little ones, volleyball, horseshoes, basketball and more than 3 miles of paved roads for the biker or jogger.

NORTHAMPTON BEACH

Located on the northwest corner of 29 mile long Great Sacandaga Lake, this campground offers a variety of large, level camping sites, from the secluded within the tall white pines and northern hardwoods, to the openness of the sandy shoreline. The campground offers a Nature Recreation Program as well as a Junior Naturalist Program, a nature based program that encourages children to explore the surrounding environment; a large craft boat launch; a natural sand beach with guarded swimming area from mid-June to Labor Day; rowboat, canoe, and kayak rentals on the premises; and a large picnic area with pavilion. Excellent fishing and water sport opportunities abound.

POINT COMFORT & POPLAR POINT

This campground on Piseco Lake offers access to fine fishing, canoeing, sailing and all water sport opportunities with a concrete boat launch site. Numerous hiking trails to challenge the day hiker to the 133 mile long Northville-Lake Placid Trail are located just minutes away. A natural sand beach offers a guarded swimming area from mid-June to Labor Day.

SACANDAGA



Situated in a stand of white pine and northern hardwoods on the Sacandaga River, this serene campground offers the camper a wide selection of fishing and hiking on nearby state lands. The campground offers a Junior Naturalist Program, a nature based program that encourages children to explore the surrounding environment.

TIOGA POINT

Tioga Point is a boat access only campground which provides great views of Raquette Lake and the surrounding mountains. From 1951 to 1967 the Raquette Lake Boys Camp was operated by the Conservation Department on the site that is now Tioga Point Public Campground. The 21 buildings were removed during the winter of 1967-68, and the property was converted into a camping area for canoe route users.

Allegany Region

The Allegany Region is full of lakes and streams, wildlife, trails and rolling countryside, offering a full range of outdoor fun for all four seasons.

Nature lovers, photographers, hunters and anglers have discovered that Allegany has something for everyone. It's truly the place to be!

ALLEGANY STATE PARK

The largest of New York's state parks with 65,000 acres, Allegany State Park has two developed areas, Red House and Quaker, offering sand beaches, picnic areas, museums, hiking trails and naturalist walks. Visitors looking for anything from a weekend retreat to an extended vacation are able to choose from Allegany State Park's 318 campsites, 362 cabins (many winterized) and two group camps available for rental. In addition, the ten Cottages provide guests a unique camping experience with many more conveniences. Nearby recreation areas include tennis courts, picnic areas, ball fields and playgrounds. Rowboats, paddleboats, hydrobikes and bicycles are available to rent. There are 18 trails offering 80 miles of hiking and snowshoeing, more than 25 miles of cross-country skiing and 90 miles of groomed snowmobile trails. Other activities include bird watching, fishing, hunting, canoeing, kayaking, mountain biking and horseback riding. The restored Summit Fire Tower rises 66 feet above ground and offers commanding views of Red House Lake and the surrounding valley. Educational and nature interpretive programs offer guided hikes, fossil hunts and star gazing. Be sure to check out the variety of events held at the park.

LAKE ERIE STATE PARK

High bluffs overlooking Lake Erie provide a breathtaking view for visitors to Lake Erie State Park, located in the western part of New York. The scenic park has campsites and cabins nestled in the wooded area atop the shoreline of this Great Lake. Patrons can enjoy picnic areas with shelters, and playgrounds, along with hiking trails that are available to cross-country skiers during the winter months. If you are a bird watcher, come during the migrating season; you can see all different varieties of birds as they set out to make their journey across the lake.

NYS Office of Parks, Recreation and Historic Preservation

www.nysparks.com

		Number of Campsites	Sites			Min. Night Stay	Swimming**	Hiking / Nature Trail	Playground	Trailer Dumping	Showers	Store	Organized Programs	Power Boats	Boat/ Canoe	Boat Launch
ALLEGANY REGION - Salamanca 716-354-9101 Regional Office																
Allegany - Quaker-Deihl	(716) 354-2182	25	▲	◆		2	L	●	●	●	●	●	GI			●
Allegany - Cain Hollow	(716) 354-2182	164	▲	◆	E	2	L	●	●	●	●		GI			●
Allegany - Red House	(716) 354-9121	129	▲	◆	E	2	L	●	●	●	●	●	GI		J	●
Lake Erie	(716) 792-9214	102	▲	◆	E	2		●	●	●	●	●	GI			

Some campsites are partially or fully accessible. Contact the park for more information.

- ● Available
- ▲ Tent
- ◆ RV
- A Auto Access
- B Boat Access only
- E Electrical Sites ($6-8)
- F Foot Access
- G Recreational Programs
- H Hookup Available (electrical, water & sewer ($12)
- I Environmental Interpretation
- J Rentals Available
- K Platforms Available ($3)
- L Lake Swimming
- M Pool Swimming
- NS Non-site specific
- O Ocean Swimming
- P Bay Swimming
- Q Stream Fed Swimming
- R River Swimming

Non-NYS Residents
Extra $5 per night for all parks except Sebago Cabins.
*Hither Hills non-resident fee is double the use fee.

Not all amenities are available at all sites.
*** Only in open and designated areas when lifeguards are on duty.*

Please check website for updates on programs

Catskill Region

The Catskill Park is a mountainous region with 98 peaks over 3,000 feet in altitude. Its configuration of private land plus the 300,000 acre publicly-owned Catskill Forest Preserve is similar to large parks in Europe where people and nature have coexisted for centuries.

The Catskills offer visitors lush forests, with meadows, lakes, rivers, springs, waterfalls, cliffs, fire towers, rare plants, and wildlife including, coyote, bear, bobcat, mink and fisher. There are also hundreds of miles of abandoned logging roads and trails to explore. Distinctive areas like spruce-fir forests on boreal mountaintops, wetlands, trout streams, and old-growth forests may be found throughout the Catskill Park.

NYS Department of Environmental Conservation

625 Broadway, Albany, NY 12233-5253 (518) 457-2500
www.dec-campgrounds.com

		Number of Campsites	Tent Sites	RV/Trailer Sites	Access	Swimming	Hiking / Nature Trail	Playground	Trailer Dumping	Showers	Nature Programs	Motor Boats Allowed	Boat Rentals	Boat Launch
CATSKILLS														
Bear Spring Mountain	607-865-6989	41	♿	♿	A	●	●		●	♿	●		●	H
Beaverkill	845-439-4281	52	♿	♿	A				●	♿	●			
Devil's Tombstone	845-688-7160	24	●	●	A		●	●			●			
Kenneth L. Wilson	845-679-7020	76	♿	♿	A		●		●	●	●		●	H
Little Pond	845-439-5480	75	♿	♿	AF	♿	♿		●	♿	●		●	T
Mongaup Pond	845-439-4233	163	♿	♿	A	♿	●		●	♿	●		●	H
North/South Lake	518-589-5058	219	♿	♿	A	●	●	♿	●	♿	●		●	T
Woodland Valley	845-688-7647	72	●	●	A		●		●	♿	●			

♿ Accessible Facilities
● Available
A Auto Access
B Boat Access
F Foot Access
H Hand Launch

T Trailered Launch
O Other Launch (in area outside campground)

Please note that at facilities that offer swimming, there are days which lifeguards are unavailable. For the safety of our customers these beaches will not be open and swimming will be prohibited.

Not all amenities are available at all sites.

Additional accessible camping opportunities on the DEC website at www.dec.ny.gov/outdoor/34038.html

Please check website for updates on programs and schedules.

BEAR SPRING MOUNTAIN

Bear Spring Mountain is located at the western end of the Catskill Forest Preserve on beautiful Launt pond. The Campground's beach, boat rental, and multi-use trail system offers fun for all ages. For the horse riding enthusiast, Spruce Grove camping and trail system is one of a kind facility in the Catskill region. This region is also known for its excellent hunting and fishing.

BEAVERKILL

Beaverkill Campground is located on the famous Beaverkill trout fishing stream, which flows through the entire developed length of the site, roughly east to west. A historic covered bridge, originally constructed in 1865, spans the stream on the town road.

DEVIL'S TOMBSTONE

Devil's Tombstone is one of the oldest campgrounds in the Catskill Forest Preserve, offering mysteries of the Devil's Tombstone and a haven for primitive camping. The campground is an ideal base camp for serious hikers with trails leading to some of the highest peaks, such as Hunter with the highest historic fire tower in New York State, Indian Head and West Kill Range. Children will enjoy the playground and participating in the Junior Naturalist Program.

KENNETH L. WILSON

Completely surrounded by beautiful mountains with panoramic views creating a picturesque setting, Kenneth L. Wilson Campground is located in north central Ulster County, 5 miles northwest of the village of Woodstock. The campsites are secluded, large, and wooded.

LITTLE POND

Little Pond is a quiet picturesque campground located in the Catskill Forest Preserve which offers an accessible hiking trail around a 13-acre pond, and the opportunity to venture along trails leading to the ruins of an old farm or enjoy breathtaking views atop the Touchmenot Mountains. The campground's beach, boat rentals, and Junior Naturalist Program offer fun for all ages. For the primitive camper, we offer remote sites on the back side of the pond. Little Pond is located minutes from the Beaverkill, a world renowned fly fishing stream.

MONGAUP POND

Mongaup Pond is located in north eastern Sullivan County. It is situated on a 120 acre lake, the largest body of water in the Catskill Park outside of the N.Y.C. reservoirs. The dense forest environment, remote location, large wooded campsites, and a lake with swimming, picnic area, and boat rentals are the attractions for most campers. A hand-launch is available for small boats and the beach is wheelchair accessible.

NORTH-SOUTH LAKE

North-South Lake is the biggest and most popular state campground in the Catskill Forest Preserve, offering extraordinary scenic beauty, and historical sites, such as: Alligator Rock, Kaaterskill Falls, and the former site of the Catskill Mountain House. An abrupt change in elevation occurs from about 540 feet above sea level at the base of the escarpment to approximately 2,250 feet at the site of the former Catskill Mountain House. The areas around the campground have long provided visitors with exceptional views of the surrounding countryside. It is said that on a clear day, five states can be viewed from the escarpment.

WOODLAND VALLEY

Woodland Valley campground is nestled at the foot of Slide Mountain, the tallest peak in the Catskills, and surrounded by Panther, Cornell, and Wittenberg Mountains. The campground offers 72 tent and trailer sites, a picnic area with tables and grills, flush toilets, hot showers, a trailer dump station and a recycling center. Woodland Valley Campground serves as the trailhead for both Slide-Wittenberg Trail and Valley-Denning Trail. Area attractions include the Village of Phoenicia which offers tubing on the Esopus Creek which is famous for its trout fishing, a railroad museum, train rides on the Catskill Mountain Railroad, fine shops, antiques and restaurants. A short drive brings you to Belleayre Mountain with summer music and craft festivals. Show your valid camping permit and get free admission to the beautiful beach and day-use area at Pine Hill Lake adjacent to Belleayre Mountain.

Central Region

Sit on a bluff overlooking one of the Great Lakes, where the sunset matches the best in the world. See first-hand the lush valleys, glacially carved lakes and rolling hills that are a camper's paradise. Take advantage of the many outdoor pursuits!

GREEN LAKES STATE PARK

Green Lakes State Park has two beautiful glacial lakes dating back to the Ice Age. The lakes are surrounded by campsites and cabins situated in the lush forests for maximum privacy. The park has over 20 miles of prized hiking trails that circle the lakes, where you can stop for a private picnic with or without shelter. The bathhouse offers amenities adjacent to the popular beach. There is an interpretive nature center that provides educational programs during the season. What more could you ask for? How about a scenic two-hour hike that takes you around Green Lake and Round Lake and alongside the 18-hole Robert Trent Jones championship golf course! Following your hike, enjoy lunch on the clubhouse terrace overlooking the lakes and course.

CHENANGO VALLEY STATE PARK

Chenango Valley State Park is an ice age wonder. Its two kettle lakes, Lily and Chenango, were created when the last glacier retreated and left behind huge chunks of buried ice which melted to form the lakes and bog. Birdwatchers may glimpse woodpeckers, nut hatches, warblers and thrushes along woodland trails and herons, ducks and kingfishers lakeside. Fishermen will find trout, bass, perch and bullhead in Chenango Lake. Campers can choose from among campsites and cabins, and summer brings a variety of nature programs and entertainment to the campground. Golfers will appreciate the 18-hole golf course.

NYS Office of Parks, Recreation and Historic Preservation

www.nysparks.com

OFFICE OF PARKS • RECREATION • HISTORIC PRESERVATION
NEW YORK STATE

CENTRAL REGION - Jamesville 315-492-1756 Regional Office		Number of Campsites	Tent	RV	Sites	Min. Night Stay	Swimming**	Hiking / Nature Trail	Playground	Trailer Dumping	Showers	Store	Organized Programs	Power Boats	Boat/ Canoe	Boat Launch
Bowman Lake	(607) 334-2718	188	▲	◆		1	L	●	●	●	●	●			J	
Chenango Valley	(607) 648-5251	185	▲	◆	E	1	L	●	●	●	●		GI		J	
Delta Lake	(315) 337-4670	101	▲	◆		2	L	●	●	●	●	●	G			●
Gilbert Lake	(607) 432-2114	221	▲	◆	E	2	L	●	●	●	●		G		J	
Glimmerglass	(607) 547-8662	50	▲	◆		2	L	●	●	●	●	●	GI			
Green Lakes	(315) 637-6111	137	▲	◆	E	2	L	●	●	●	●		G		J	
Oquaga Creek	(607) 467-4160	95	▲	◆		2	L	●	●	●	●	●	I		J	
Selkirk Shores	(315) 298-5737	148	▲	◆	E	1		●	●	●	●	●	GI			●
Verona Beach	(315) 762-4463	45	▲	◆		1	L	●	●	●	●	●				

♿ *Some campsites are partially or fully accessible. Contact the park for more information.*

- ● Available
- ▲ Tent
- ◆ RV
- A Auto Access
- B Boat Access only
- E Electrical Sites ($6-8)
- F Foot Access
- G Recreational Programs
- H Hookup Available (electrical, water & sewer ($12)
- I Environmental Interpretation
- J Rentals Available
- K Platforms Available ($3)
- L Lake Swimming
- M Pool Swimming
- NS Non-site specific
- O Ocean Swimming
- P Bay Swimming
- Q Stream Fed Swimming
- R River Swimming

Non-NYS Residents
Extra $5 per night for all parks except Sebago Cabins.
*Hither Hills non-resident fee is double the use fee.

Not all amenities are available at all sites.
*** Only in open and designated areas when lifeguards are on duty.*

Please check website for updates on programs

DELTA LAKE STATE PARK

Delta Lake State Park is located on a peninsula extending into the Delta Reservoir. Campers can enjoy tent, trailer or RV camping sites set among the wooded property. To cool off on a hot summer day, there's nothing better than to take a dip in the water off the sandy beach. You'll find the terrain is wooded and generally flat. Year-round visitors can enjoy the day in one of many picnic areas, or on one of the many hiking and nature trails. There is also a boat launch and shoreline fishing for trout, pike, bass, bullhead and perch.

GLIMMERGLASS STATE PARK

You don't need to love baseball to appreciate Glimmerglass State Park located just eight miles outside the village of Cooperstown and the renowned National Baseball Hall of Fame. The park overlooks Otsego Lake, the "Glimmerglass" of James Fenimore Cooper's Leatherstocking Tales. The rolling, partially wooded terrain is host to a wide variety of wildlife. An uphill trail through the forest affords a spectacular view of Otsego Lake; the Beaver Pond and Woodland trails are picturesque and of interest for the variety of wildflowers, shrubs, ferns and mosses. The Hyde Hall Mansion, Covered Bridge, and a self-guided Beaver Pond Nature Trail are within park boundaries and open to visitors.

BETTY & WILBUR DAVIS STATE PARK

Perched atop a hill in southern Otsego County, Betty and Wilbur Davis State Park provides spectacular views to the south and west. Nearly two thirds of the park is blanketed by a forest of hardwoods intermixed with smaller areas of conifer plantation. The remainder of this 200-acre property is occupied by gently rolling meadowlands and two ponds. Located in Westford, the park is also just a short drive from Cooperstown, home of the Baseball Hall of Fame, the Farmers' Museum and the Fenimore Art Museum. The park is sure to be a fantastic destination for any family outing. In addition to the year-round cottages, on-site facilities include a picnic area and the sunset pavilion picnic shelter. The park also features an extensive network of hiking trails and a woodland stream. Winter activities include cross-country skiing, snowshoeing and snowmobile trails that connect to the state corridor trail system.

GILBERT LAKE STATE PARK

Gilbert Lake State Park's lake and three ponds lie in wooded, hilly terrain in the foothills of the Catskills. In addition to cabins (some recently renovated) and campsites, the park has more than 12 miles of interconnecting trails for hikers and prized picnic areas. Playgrounds and a disc golf course, as well as swimming, boating, and fishing are also featured. Don't miss this rich example of Civilian Conservation Corps (CCC)-era parks.

VERONA BEACH STATE PARK

With its incredible sunsets, Verona Beach State Park, located on the eastern shore of Oneida Lake, is a picnicker's and camper's delight. Shaded picnic areas and the campground are adjacent to the beach with an excellent view of the water. The lake, Black Creek, cattail marshes, and bottomland hardwood swamps give Verona Beach one of the most diverse aquatic habitats in the Central Region. Visitors will find it well worth a hike on the "Woods and Wetland" nature trail. Fishing from the Eastern shore of Oneida Lake you'll find walleye, yellow perch, small-and large-mouth bass and more!

OQUAGA CREEK STATE PARK

Oquaga Creek State Park is known as the summer escape for many city residents looking to experience the tranquil setting of the Catskill Mountains. The park boasts large private campsites situated in the wooded hills and beach facilities that surround a 55-acre arctic lake. For campers who enjoy the comforts of home, a unique cottage is available with 2 bedrooms and a complete kitchen. No need to bring the silverware; everything is provided! There are miles of hiking trails, picnic areas and playgrounds, boat launches and fishing for all skill levels.

SELKIRK SHORES STATE PARK



The campsites, cabins and cottage at Selkirk Shores State Park overlook a bluff on Lake Ontario where visitors can view spectacular sunsets and experience outstanding fishing enjoyed by people from around the world. Summer hiking and biking trails are popular and the park is on the direct migration route for a wide variety of bird species. The scenic trails take visitors from the bluffs and cliffs on shore into a mix of woodlands and meadows. Visitors can launch small boats on Salmon River from the Pine Grove site and larger boats from Mexico Point on the Little Salmon River, and swim at nearby Sandy Island Beach State Park.

BOWMAN LAKE STATE PARK

Bowman Lake State Park is a remote sylvan retreat known as “a camper’s paradise.” Scenic park roads wind through evergreen and hardwood forests to shady campsites. There is a sandy lakefront for swimmers and sunbathers with several picnic areas nearby. The lake is regularly stocked with trout, and birdwatchers can spot as many as 103 species of birds. The park also has a nature center that stocks a self-guiding trail brochure for those who wish to stroll the nature trail around the lake.

NEW YORK STATE

Camp with us!

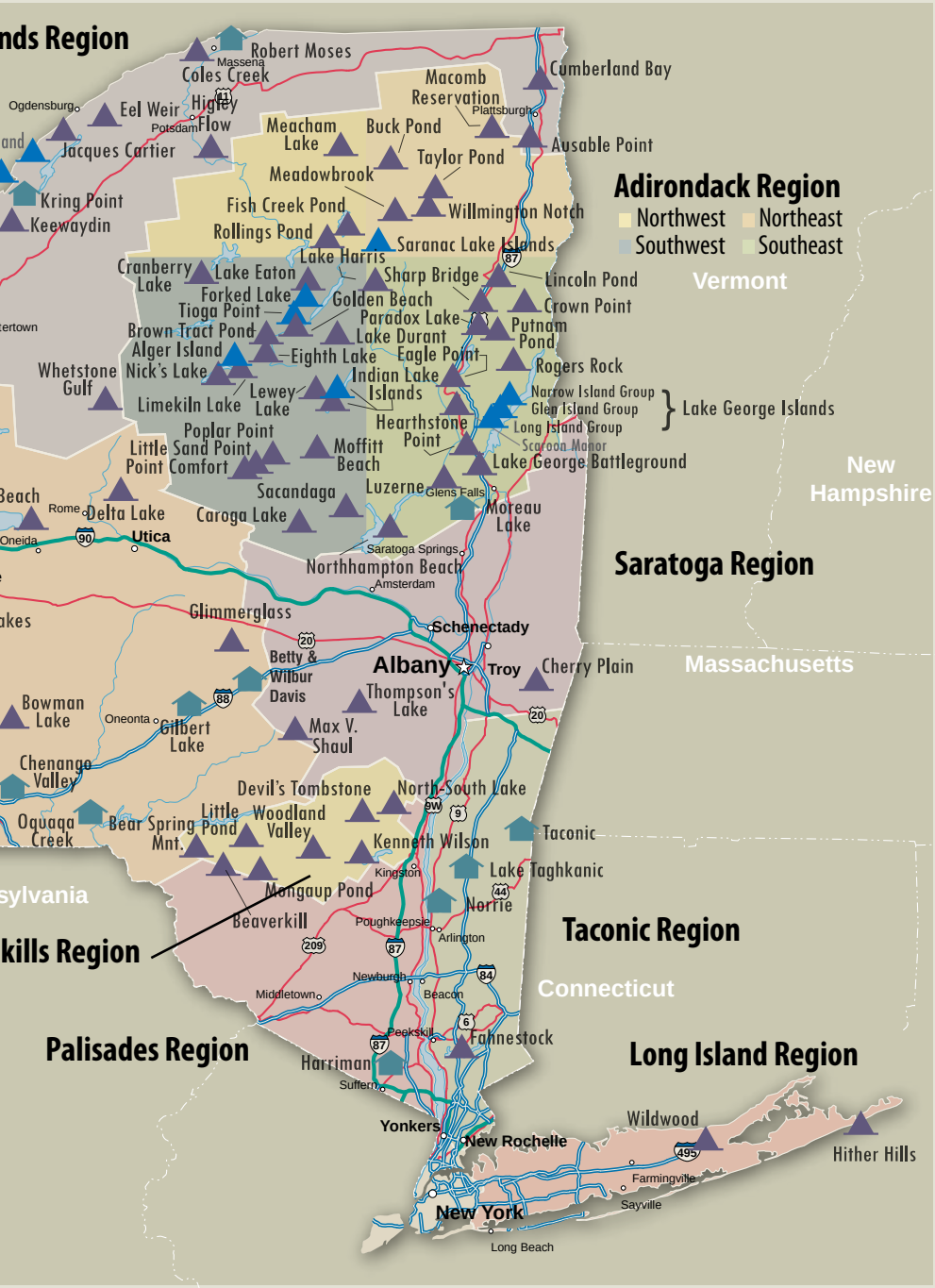
nds Region
Robert Moses
Massena
Coles Creek
Ogdensburg
Eel Weir
Higley Flow
Potsdam
Jacques Cartier
Kring Point
Keewaydin
Macomb Reservation
Plattsburgh
Cumberland Bay
Meacham Lake
Buck Pond
Taylor Pond
Ausable Point
Meadowbrook
Fish Creek Pond
Willmington Notch
Rollings Pond
Saranac Lake Islands
Lake Harris
Adirondack Region
Northwest
Northeast
Southwest
Southeast
Vermont
Cranberry Lake
Lake Eaton
Sharp Bridge
Lincoln Pond
Forked Lake
Golden Beach
Tioga Point
Paradox Lake
Crown Point
Brown Tract Pond
Lake Durant
Putnam Pond
Alger Island
Eighth Lake
Eagle Point
Whetstone Gulf
Nick's Lake
Indian Lake Islands
Rogers Rock
Narrow Island Group
Glen Island Group
Long Island Group
Lake George Islands
Lewey Lake
Limekiln Lake
Hearthstone Point
Poplar Point
Scaroon Manor
Little Sand Point
Moffitt Beach
Lake George Battleground
Point Comfort
Sacandaga
Luzerne
Glens Falls
New Hampshire
Rome
Delta Lake
Caroga Lake
Moreau Lake
Oneida
Utica
Saratoga Region
Saratoga Springs
Northhampton Beach
Amsterdam
Glimmerglass
Schenectady
Albany
Troy
Cherry Plain
Massachusetts
Betty & Wilbur Davis
Thompson's Lake
Bowman Lake
Oneonta
Gilbert Lake
Max V. Shaul
Chenango Valley
Devil's Tombstone
North-South Lake
Oquaga Creek
Bear Spring Mnt.
Little Woodland Pond
Valley
Kenneth Wilson
Taconic
Kingston
Lake Taghkanic
sylvania
Mongaup Pond
Norrie
Beaverkill
Poughkeepsie
Arlington
Taconic Region
kills Region
Newburgh
Middletown
Beacon
Connecticut
Peekskill
Fahnestock
Palisades Region
Harriman
Long Island Region
Suffern
Yonkers
Wildwood
New Rochelle
Hither Hills
Farmingville
Sayville
New York
Long Beach
New Jersey

Finger Lakes Region

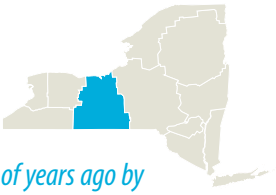

The Finger Lakes are gorgeous! A water-lover's utopia, with lakes, cascading waterfalls, rivers and creeks, all carved thousands of years ago by ice-age glaciers. Oh yeah, all of this makes for some of the best wine-growing areas in the world!

WATKINS GLEN STATE PARK

Watkins Glen State Park is the oldest and most famous of the Finger Lakes State Parks, with a reputation for leaving visitors spellbound. Glen Creek has poured down the glacially-steepened valley side for 12,000 years leaving 19 glistening waterfalls and cascades, some of which visitors walk behind on the gorge trail. The park boasts beautiful wooded campsites with one loop offering 54 electric sites and three have playgrounds. Enjoy a dip in the Olympic-sized pool. The nearby lakes and creeks are ideal for fishing and renowned for the annual spring run of rainbow trout. Hikers can walk along the winding paths of the gorge, or explore the nearby Catharine Valley Trail by bicycle.

FAIR HAVEN BEACH STATE PARK

Located on the southeastern shore of Lake Ontario, Fair Haven Beach State Park has one of the finest public lakefronts, with towering shoreline bluffs, sandy beaches and hilly woodlands. The park features a beautiful sand beach and swim area. Explore the wilds of the Sterling Pond wetland complex by canoe or kayak. Campgrounds and cabin areas are nestled within the gently rolling woodlands. Fishing and boating opportunities are plentiful in Lake Ontario and the adjoining Little Sodus Bay. Visitors can also enjoy biking, hiking, or picnicking. Winter snowmobiling, snowshoeing, cross country skiing, and ice fishing are very popular.

NYS Office of Parks, Recreation and Historic Preservation

www.nysparks.com

		Number of Campsites	Sites			Min. Night Stay	Swimming**	Hiking / Nature Trail	Playground	Trailer Dumping	Showers	Store	Organized Programs	Power Boats	Boat/ Canoe	Boat Launch
FINGER LAKES REGION - Trumansburg	**607-387-7041 Regional Office**															
Buttermilk Falls	(607) 273-5761	46	▲	◆		1	Q	●	●	●	●		GI			
Cayuga Lake	(315) 568-5163	287	▲	◆	E	1	L		●	●	●					●
Fair Haven Beach	(315) 947-5205	184	▲	◆	E	1	L	●	●	●	●	●			J	●
Fillmore Glen	(315) 497-0130	60	▲	◆	E	1	Q	●	●	●	●					
Keuka Lake	(315) 536-3666	150	▲	◆	E	1	L	●	●	●	●					●
Newtown Battlefield	(607) 732-6067	18	▲	◆	E	1		●	●	●	●					
Robert Treman	(607) 273-3440	72	▲	◆	E	1	Q	●	●	●	●		GI			
Sampson	(315) 585-6392	309	▲	◆	E	1	L	●	●	●	●	●	GI			●
Stony Brook	(585) 335-5530	131	▲	◆		1		●	●	●	●	●				
Taughannock Falls	(607) 387-6739	76	▲	◆	E	1	L	●	●	●	●		GI		J	●
Watkins Glen	(607) 535-4511	305	▲	◆	E	1	M	●	●	●	●		GI			

♿ *Some campsites are partially or fully accessible. Contact the park for more information.*

- ● Available
- ▲ Tent
- ◆ RV
- A Auto Access
- B Boat Access only
- E Electrical Sites ($6-8)
- F Foot Access
- G Recreational Programs
- H Hookup Available (electrical, water & sewer ($12)
- I Environmental Interpretation
- J Rentals Available
- K Platforms Available ($3)
- L Lake Swimming
- M Pool Swimming
- NS Non-site specific
- O Ocean Swimming
- P Bay Swimming
- Q Stream Fed Swimming
- R River Swimming

Non-NYS Residents
Extra $5 per night for all parks except Sebago Cabins.
*Hither Hills non-resident fee is double the use fee.

Not all amenities are available at all sites.
*** Only in open and designated areas when lifeguards are on duty.*

Please check website for updates on programs

ROBERT H. TREMAN STATE PARK

Robert H. Treman State Park is an area of wild beauty, with the rugged gorge called Enfield Glen as its scenic highlight. The park's winding trails follow the gorge past 12 waterfalls, including the 115-foot Lucifer Falls. Visitors are encouraged to see the historic "Old Mill," a 19th century grist mill, on their way to the gorge. Located near Ithaca, the park's campers can choose from tent or RV sites or cabins. Enjoy nine miles of hiking trails, or swim in a stream-fed pool beneath a waterfall. Kids are sure to love the updated playground with multi-age play structures.

CAYUGA LAKE STATE PARK

Cayuga Lake State Park's terrain is flat at lakeshore, near the beach and sun lawns, then slopes gently uphill to campsites and cabins. The park's premium scenery is its expansive view of Cayuga Lake. In the shallow water near the park, largemouth bass, bullheads and carp thrive. In deeper water, anglers can catch northern pike, small mouth bass, lake trout, landlocked salmon and many other varieties of fish. The park has a boat launch, playground and lake swimming. The cottage at the park is shaded by mature trees and has a fully-enclosed porch with a view of Cayuga Lake. Spacious grounds with picnic tables and a campfire ring adorn the property and a lakefront dock is available for tenants. The indoor amenities include a full kitchen, dining room, and three bedrooms.

STONY BROOK STATE PARK

Stony Brook State Park's terrain comprises hilly woodlands, a deep gorge with rugged cliffs overlooking three waterfalls and fascinating rock formations. Tent and trailer campsites are scattered in the woodlands above the upper gorge at the south end of the park. Visitors can hike the gorge or rim trails, play tennis on park courts, or picnic.

FILLMORE GLEN STATE PARK



Fillmore Glen State Park is an oasis of cool, dense woods in a long, narrow gorge. Its hiking trails offer spectacular views, unique geological formations, including five waterfalls, and a botanically rich glen. Visitors can cool off at the park's stream-fed swimming pool or try their luck at fishing in nearby Owasco Lake inlet. For those who prefer more of the luxuries of home, the park can be contacted directly for details about a full-service cottage located at Long Point State Park close by on the shore of Cayuga Lake.

TAUGHANNOCK FALLS STATE PARK

Taughannock Falls State Park provides spectacular views of Cayuga Lake with its clear blue water reflecting the wooded hillsides and premier sunsets, but the park's namesake waterfall is the real draw. One of the outstanding natural attractions of the Northeast, Taughannock Falls plunges 215 feet down rocky cliffs that tower nearly 400 feet above the gorge. Gorge and rim trails offer spectacular views from above the falls and from below at the end of the gorge trail. Campground and cabin areas are available nearby. The guarded swimming beach, boat launch, marina, and picnic area are located on Cayuga Lake. The park also offers organized activities including tours through the Taughannock Gorge and summer concerts along the lakefront. Be sure to ask about the Youth Environmental Explorer program for younger campers.

BUTTERMILK FALLS STATE PARK

Campers at Buttermilk Falls State Park enjoy views of magnificent waterfalls, hiking along the rim of the gorges and camping by the wooded glens. Buttermilk Falls State Park takes its name from the foaming cascade formed by Buttermilk Creek as it flows down the steep valley side toward Cayuga Lake. The upper park has a small lake, hiking trails through woodlands and along the gorge and rim, picnic areas and playing fields. The lower park has a campground, stream-fed swimming pool, playground and playing fields. Park activities include tours through Buttermilk gorge.

NEWTOWN BATTLEFIELD STATE PARK

For history buffs, the campsites and cabins at Newtown Battlefield State Park offer a quiet rustic getaway overlooking the site of the 1779 "Battle of Newtown," a decisive clash in one of the largest offensive campaigns of the American Revolution. Situated near the Pennsylvania border, this landmark park is on the National Register of Historic Places.

KEUKA LAKE STATE PARK

Keuka Lake State Park, located in the heart of wine country, has a gentle charm, offering views of vineyard covered slopes, glimmering water and clear blue sky. The park's camping areas have both tent and trailer sites. A swimming beach, picnic shelter, boat launch ramp, docking space and hiking trails have earned the park a family-friendly designation.

SAMPSON STATE PARK



Encompassing 2,000 acres on the eastern shore of Seneca Lake, Sampson State Park features camping and boating as the primary recreational activities. The majority of the park's campsites are electric. The marina has overnight boat slips and a large multiple ramp launch site. A key feature of the park is the beautiful view of the lake at its center. Facilities include courts for tennis, horseshoe, basketball and volleyball, a swimming beach with nearby playground, a low impact fitness circuit and a scenic lakeshore trail. Other popular activities include fishing, bicycling, jogging, geocaching, and nature watching. The park also has a proud military history serving as both a U.S. Naval Training Station during World War II and an Air Force Base during the Korean War. Veterans from both eras created a museum in the former brig/stockade to interpret these periods of the park's history.

Genesee Region

The voices of the past echo through the canyon walls, calling all that hear, back to the place known as the Grand Canyon of the East! The thunder of Letchworth's three falls, the lushness of the thick forests and the beauty of Lake Ontario, is the Genesee Region.

LETCHWORTH STATE PARK

Letchworth State Park, the "Grand Canyon of the East," is where a 17-mile stretch of the Genesee River roars through the park's gorge with three major waterfalls and cliffs as high as 600 feet, surrounded by lush forests. Campers can take advantage of tent and trailer campsites, or cabins, a number of which are winterized. Find miles of trails for hiking, horseback riding and biking – walk the seven-mile gorge trail with jaw-dropping views at the overlooks, or take the trail to the river's edge and see the river otters at play. The well-stocked Trout Pond has a pier usable by people with disabilities allowing easy access along the shoreline. A swimming pool, playgrounds, athletic fields, festivals, cultural events, history and performing arts programs, guided walks, white-water rafting, kayaking, and for the intrepid camper, hot-air ballooning, Letchworth has it all! Other highlights of the park include the William Pryor Letchworth Museum, Native American Council Grounds and the Glen Iris Inn, Mr. Letchworth's former home. The park's annual Arts and Crafts Show and Sale brings thousands of visitors every October. When the weather gets cold, the park heats up; visitors can enjoy winter activities including cross-country skiing and snowmobiling. For groups, there are special areas available to camp as well.

DARIEN LAKES STATE PARK

Located near a well-known theme park, the family-friendly Darien Lakes State Park has it all. Hilly woodlands, the 12-acre Harlow Lake, sandy swimming beach, playgrounds, fishing, hiking, horseback riding, summer concerts and campsites with heated comfort stations and showers. Try fishing for largemouth black bass, or enjoy the picnic areas and a rustic bridge over the lake channel to Picnic Island. Bring your discs and play the new Applewood Acres Disc Golf Course opening in the spring of 2011.

NYS Office of Parks, Recreation and Historic Preservation

www.nysparks.com

GENESEE REGION - Castile 585-493-3600 Regional Office		Number of Campsites	Sites			Min. Night Stay	Swimming**	Hiking / Nature Trail	Playground	Trailer Dumping	Showers	Store	Organized Programs	Power Boats	Boat/ Canoe	Boat Launch
Darien Lakes	(585) 547-9242	154	▲	◆	E	2	L	●	●	●	●		G			
Hamlin Beach	(585) 964-2462	264	▲	◆	E	2	L	●	●	●	●	●	GI			
Lakeside Beach	(585) 682-4888	268	▲	◆	E	2		●	●	●	●	●	G			
Letchworth	(585) 493-3600	270	▲	◆	E	2	M	●	●	●	●	●	GI			

Some campsites are partially or fully accessible. Contact the park for more information.

- ● Available
- ▲ Tent
- ◆ RV
- A Auto Access
- B Boat Access only
- E Electrical Sites ($6-8)
- F Foot Access
- G Recreational Programs
- H Hookup Available (electrical, water & sewer ($12)
- I Environmental Interpretation
- J Rentals Available
- K Platforms Available ($3)
- L Lake Swimming
- M Pool Swimming
- NS Non-site specific
- O Ocean Swimming
- P Bay Swimming
- Q Stream Fed Swimming
- R River Swimming

Non-NYS Residents
Extra $5 per night for all parks except Sebago Cabins.
*Hither Hills non-resident fee is double the use fee.

Not all amenities are available at all sites.
*** Only in open and designated areas when lifeguards are on duty.*

Please check website for updates on programs

LAKESIDE BEACH STATE PARK

Lakeside Beach State Park offers a magnificent panoramic view of Lake Ontario where you can smell the freshness of the surrounding farms and fruit orchards. The park includes 274 campsites, a picnic area, numerous playgrounds and two disc golf courses. You can fish from the shore or hike and bike on over four miles of trails.

HAMLIN BEACH STATE PARK

The cool breeze of Lake Ontario comforts summer campers in the tent and trailer campsites at Hamlin Beach State Park. Enjoy miles of sandy beaches, hiking, biking and nature trails, as well as swimming, fishing and special events. The park's clear water and lakefront location bring thousands of visitors each year. The Yanty Creek Marsh area at the east end of the park has a mile long self-guided nature trail. The Hobie Cat regatta in mid-summer delights spectators with a colorful display on the water.

Long Island Region

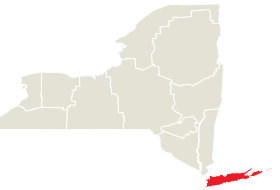

Long Island is home to 32 state parks known for wonderful beaches, excellent fishing and championship golf!

Campers can enjoy some of the finest parks and recreational facilities in the nation, all very close to their camping site. Jones Beach and Robert Moses State Parks provide miles of spectacular sandy beaches, play areas and exceptional swimming. Bethpage State Park, host of the 2009 U.S. Open at its Black Course, challenges golfers on its five courses or try the links at Montauk Downs. Many parks have nature programs for all ages, trails for hiking, and for the anglers out there, Camp Hero and Montauk Point State Parks are favorites!

© NYSDED-photo by Darren McGee

WILDWOOD STATE PARK

Wildwood State Park is located just 73 miles east of New York City and offers 600 acres of undeveloped forest located along a high bluff overlooking the Long Island Sound. The campground is nestled on the headland towering above the water. The campsites include a trailer section with utility connections. Swimmers can take advantage of the refreshing waters of the Sound and picnickers can relax at the shaded picnic areas and nearby playgrounds. Special programs include a children's summer theater, nature interpretive events and educational programs. Visitors can fish and use the scenic hiking trails. The park's Fall Festival is a favorite and held the first weekend in October.

NYS Office of Parks, Recreation and Historic Preservation

www.nysparks.com

OFFICE OF PARKS·RECREATION·HISTORIC PRESERVATION · NEW YORK STATE

		Number of Campsites			Sites	Min. Night Stay	Swimming**	Hiking / Nature Trail	Playground	Trailer Dumping	Showers	Store	Organized Programs	Power Boats	Boat/ Canoe	Boat Launch
LONG ISLAND REGION - Babylon 631-669-1000 Regional Office																
Hither Hills	(631) 668-2554	168	▲	◆	K	3	O	●	●	●	●	●	GI			
Wildwood	(631) 929-4314	322	▲	◆	K,H	2	O	●	●	●	●	●	GI			

Some campsites are partially or fully accessible. Contact the park for more information.

- ● Available
- ▲ Tent
- ◆ RV
- A Auto Access
- B Boat Access only
- E Electrical Sites ($6-8)
- F Foot Access
- G Recreational Programs
- H Hookup Available (electrical, water & sewer ($12)
- I Environmental Interpretation
- J Rentals Available
- K Platforms Available ($3)
- L Lake Swimming
- M Pool Swimming
- NS Non-site specific
- O Ocean Swimming
- P Bay Swimming
- Q Stream Fed Swimming
- R River Swimming

Non-NYS Residents
Extra $5 per night for all parks except Sebago Cabins.
*Hither Hills non-resident fee is double the use fee.

Not all amenities are available at all sites.
*** Only in open and designated areas when lifeguards are on duty.*

Please check website for updates on programs

HITHER HILLS STATE PARK

Make your reservations early at the oceanfront Hither Hills State Park in Montauk. The popular park offers scenic campsites located on the Atlantic Ocean, as well as picnic areas with fireplaces, sport fishing, a sandy ocean beach, bridle paths and hiking trails. Check out the Walking Dunes along the northern bayfront – the 100-foot dunes that "walk" across the shoreline, burying and mummifying trees as they move from west to east. Bring your clubs and hit the links at nearby Montauk Downs State Park.

Niagara Region

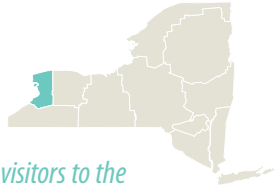

Is it the power of the mighty Niagara Falls or the catch from the bountiful rivers and lakes or the rich history that attracts so many visitors to the Niagara Region?

Three parks in the Niagara Region offer camping, two on Lake Ontario not far from the Falls – a most desirable destination for families visiting this incredible natural wonder. Niagara Falls is the oldest state park in the nation and celebrated its 125th anniversary last year. The park offers excitement for all ages with a descent down into the Niagara Gorge as part of the Cave of the Winds tour or a ride on the famous Maid of the Mist boats. And be sure to take the family and check out the nearby Old Fort Niagara State Historic Site, one of the oldest structures on the Great Lakes.

Niagara Falls Cave of the Winds

NYS Office of Parks, Recreation and Historic Preservation

www.nysparks.com

NIAGARA REGION - Niagara Falls 716-278-1770 Regional Office		Number of Campsites	Sites			Min. Night Stay	Swimming**	Hiking / Nature Trail	Playground	Trailer Dumping	Showers	Store	Organized Programs	Power Boats	Boat/ Canoe	Boat Launch
Evangola	(716) 549-1802	82	▲	◆	E	2	L	●	●	●	●	●	GI			
Four Mile Creek	(716) 745-3802	275	▲	◆	E	2		●	●	●	●	●	GI			
Golden Hill	(716) 795-3885	59	▲	◆	E	2		●	●	●	●		GI			●

Some campsites are partially or fully accessible. Contact the park for more information.

- ● Available
- ▲ Tent
- ◆ RV
- A Auto Access
- B Boat Access only
- E Electrical Sites ($6-8)
- F Foot Access
- G Recreational Programs
- H Hookup Available (electrical, water & sewer ($12)
- I Environmental Interpretation
- J Rentals Available
- K Platforms Available ($3)
- L Lake Swimming
- M Pool Swimming
- NS Non-site specific
- O Ocean Swimming
- P Bay Swimming
- Q Stream Fed Swimming
- R River Swimming

Non-NYS Residents
Extra $5 per night for all parks except Sebago Cabins.
*Hither Hills non-resident fee is double the use fee.

Not all amenities are available at all sites.
*** Only in open and designated areas when lifeguards are on duty.*

Please check website for updates on programs

FOUR MILE CREEK STATE PARK

Four Mile Creek State Park is located on Lake Ontario just 15 minutes north of the breathtaking Niagara Falls. The park's campsites average 50' x 50' in size and feature both shady and sunny settings. Nearly two dozen prime sites, electric and nonelectric, are found along the lake shore and offer spectacular panoramic views – in fact on a clear day you can see Toronto. There is a camp store on location and sales of firewood at the camp office. Hiking trails along densely wooded bluffs, play areas and excellent freshwater fishing provide plenty of activities. Fishermen are offered free boat launching at the nearby Fort Niagara and Wilson Tuscarora State Parks. On weekend evenings in the summer, head over to Niagara Falls State Park to see the exciting fireworks display over the gorge or take in a performance at Artpark State Park in nearby Lewiston.

GOLDEN HILL STATE PARK

Golden Hill State Park is located on the shore of Lake Ontario. The campground has a spectacular view of the historic Thirty-Mile Point Lighthouse. The second floor of the lighthouse has a charming three-bedroom suite available for rental year-round. The campground has both electric and non-electric sites including a dozen prime sites and 50amp electric sites. Golden Hill offers visitors a variety of activities including six miles of hiking trails, visitors center, picnic pavilion and interpretive tours of the lighthouse. This scenic waterfront park also has a fishing marina and boat launch.

EVANGOLA STATE PARK

Evangola State Park on Lake Erie is known for its arc-shaped shoreline and natural sand beach. A cabin as well as campsites invite visitors to enjoy swimming or playing baseball, soccer, tennis, volleyball, horseshoes, and basketball on the park's fields and courts. Don't miss the park's 50s-style diner and their famous daily fish fries. Highlights of the summer are the park's Pirate Festival held the last weekend in July and the Tomato Fest held in late August.

Palisades Region

On a clear day, you can see the New York City skyline from the highlands region just up the Hudson River. Whether it's the endless vistas, the thrill of rock climbing, or taking a step back in time at the many military battlefields and historic sites, the Palisades Region offers so much to do and see.

HARRIMAN STATE PARK

Harriman State Park, located in Rockland and Orange counties, is the second-largest state park in the system and boasts the Appalachian Trail running the length of it. Among its 46,000 acres, the park includes two camping areas and a network of group camps. There are over 200 miles of hiking trails and 31 lakes and reservoirs with three beaches for you to cool down in after you have hiked the trails. The park offers miles of streams and scenic roads, and scores of wildlife species, views and vantage points. Harriman State Park's major facilities include Lakes Welch, Sebago, Tiorati and Silvermine, the Anthony Wayne Recreation Area, Sebago Cabins and Beaver Pond Campgrounds. For an enjoyable hike, be sure to check out the Pine Meadow Lake Loop which starts at the Reeves Meadow visitors' center and works its way through forest and meadows and alongside trickling waters and Pine Meadow Lake.

NYS Office of Parks, Recreation and Historic Preservation

www.nysparks.com

		Number of Campsites	Sites			Min. Night Stay	Swimming**	Hiking / Nature Trail	Playground	Trailer Dumping	Showers	Store	Organized Programs	Power Boats	Boat/ Canoe	Boat Launch
PALISADES REGION - Bear Mountain 845-786-2701 Regional Office																
Harriman Beaver Pond	(845) 947-2792	140	▲	◆		2	L	●		●	●				J	

♿ *Some campsites are partially or fully accessible. Contact the park for more information.*

- ● Available
- ▲ Tent
- ◆ RV
- A Auto Access
- B Boat Access only
- E Electrical Sites ($6-8)
- F Foot Access
- G Recreational Programs
- H Hookup Available (electrical, water & sewer ($12)
- I Environmental Interpretation
- J Rentals Available
- K Platforms Available ($3)
- L Lake Swimming
- M Pool Swimming
- NS Non-site specific
- O Ocean Swimming
- P Bay Swimming
- Q Stream Fed Swimming
- R River Swimming

Non-NYS Residents
Extra $5 per night for all parks except Sebago Cabins.
*Hither Hills non-resident fee is double the use fee.

Not all amenities are available at all sites.
*** Only in open and designated areas when lifeguards are on duty.*

Please check website for updates on programs

BEAVER POND CAMPGROUND

Beaver Pond Campground, named a Top Outdoor Location, has campsites to accommodate tents, trailers and RVs. Boating, fishing, and swimming are permitted in Lake Welch, and there are plenty of hiking trails and bicycling roads close by. If you want to venture out from the campground, there are a number of military history sites including Stony Point Battlefield, Fort Montgomery and the U.S. Military Academy at West Point. Also within the vicinity are antique and craft stores, wineries, and shopping.

SEBAGO CABIN CAMP

Sebago Cabin Camp on Lake Sebago has rustic cabins in a heavily wooded area for that away-from-it-all experience. There are also two full-service cottages. Visitors can rent boats, swim, bike, hike and play tennis. The city skyline, the miles of trails and the outdoor adventures, all closer than you would imagine, all in the Palisades!

Saratoga Region

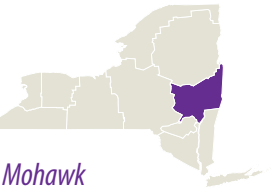

From the excitement of thoroughbred horse racing at the landmark Saratoga Race Course to water sports on the Hudson and Mohawk Rivers, and from the sites of important Revolutionary War battles to the seat of state government at the Capitol and Empire State Plaza in Albany, the Saratoga/Capital Region has countless activities that will keep people of all ages and interests entertained.

THOMPSON'S LAKE STATE PARK

Thompson's Lake State Park, just about 17 miles south of Albany, encompasses 125 acres of waterfront, forests and open space in the mountains near the Helderberg Escarpment. Campers find quiet and seclusion amidst the wooded campsites at the park. You can swim, boat, fish, hike nature trails, enjoy kids playing on the playground or compete in a friendly game of volleyball or horseshoes. The park's Emma Treadwell Thacher Nature Center provides a variety of interesting exhibits and interactive environmental programs for children. Less than two miles away from

Thompson's Lake is John Boyd Thacher State Park, home of the Indian Ladder Trail, where you can descend the cliff face and examine up close one of the richest fossil-bearing formations in the world. Enjoy several miles of other hiking trails and the breathtaking views of mountains and valleys, or just sit back and relax at any number of scenic picnic areas.

NYS Office of Parks, Recreation and Historic Preservation

www.nysparks.com

		Number of Campsites	Tent	RV		Min. Night Stay	Swimming**	Hiking / Nature Trail	Playground	Trailer Dumping	Showers	Store	Organized Programs	Power Boats	Boat/ Canoe	Boat Launch
SARATOGA/CAPITAL REGION - Saratoga Springs 518-584-2000 Regional Office																
Cherry Plain	(518) 733-5400	30	▲	◆	F	2	L	●	●		●		GI		J	●
Max V. Shaul	(518) 827-4711	30	▲	◆		2		●	●		●					
Moreau Lake	(518) 793-0511	148	▲	◆		2	L	●	●	●	●		GI		J	●
Thompson's Lake	(518) 872-1674	139	▲	◆		2	L	●	●	●	●		GI		J	

Some campsites are partially or fully accessible. Contact the park for more information.

- ● Available
- ▲ Tent
- ◆ RV
- A Auto Access
- B Boat Access only
- E Electrical Sites ($6-8)
- F Foot Access
- G Recreational Programs
- H Hookup Available (electrical, water & sewer ($12)
- I Environmental Interpretation
- J Rentals Available
- K Platforms Available ($3)
- L Lake Swimming
- M Pool Swimming
- NS Non-site specific
- O Ocean Swimming
- P Bay Swimming
- Q Stream Fed Swimming
- R River Swimming

Non-NYS Residents
Extra $5 per night for all parks except Sebago Cabins.
*Hither Hills non-resident fee is double the use fee.

Not all amenities are available at all sites.
*** Only in open and designated areas when lifeguards are on duty.*

Please check website for updates on programs

MOREAU LAKE STATE PARK

Moreau Lake State Park is located in northern Saratoga County in the foothills of the Adirondacks, and its proximity to Saratoga Springs and Lake George makes the park attractive to visitors from all over. The camping area has tent, trailer and RV sites that are secluded and quiet, with facilities for group campers as well. If more conveniences are to your liking, the waterfront Lake Shore Cottage provides everything from a refrigerator, stove, dishes and utensils to a screened porch, bathroom with shower, bedding, pillows and a cozy fireplace. The park has a sandy beach, comfort stations, a nature center and trails for hiking and biking. For special gatherings, a wooden pavilion with a 120-person capacity and dedicated areas, which can accommodate from 35-50 people, may be reserved on a daily basis. In the summer, beach lounges and beach umbrellas can be rented. Opportunities for paddling, boating, as well as fishing on the lake and Hudson River abound!

CHERRY PLAIN STATE PARK

Cherry Plain State Park, located in Rensselaer County, has a small secluded campground with trailer sites and lakeside tent sites on Black River Pond. The two bathhouses, sandy beach, picnic grounds, and boat launch offer amenities and fun for everyone. Dive in to the cool waters of the Black River Pond or picnic in the shade of sugar maples, or take a relaxing tour of the pond in a canoe or kayak. The park has fishing and a trail for hiking, biking and horseback riding. Cherry Plain also offers a tent and waterside pavilion for rent during the summer.

MAX V. SHAUL STATE PARK

The best kept secret in Schoharie County, Max V. Shaul State Park offers patrons a quiet camping experience with wooded tent and trailer sites. Campers can fish in Schoharie Creek, hike on the park's nature trail, or enjoy the shady picnic grounds, open playing fields, and new playground. Campers at Max V. Shaul receive free vehicle access to nearby Mine Kill State Park which offers additional recreation opportunities including: an Olympic-sized swimming pool, playgrounds, 80-foot Mine Kill Falls, hiking and biking trails and boating by permit.

Taconic Region

Artists have painted it, soldiers have fought for it and visitors have marveled at it. The Taconic Region! It lies along the east side of the Hudson River north of New York City, and is known for its spectacular views, stately mansions and rich history.

TACONIC STATE PARK

Taconic State Park is located along 16 miles of the Taconic Mountain Range sharing a border with Massachusetts and Connecticut. There are two camping areas, Copake Falls in the north and Rudd Pond at the southern end of the park. There is an extensive trail system with terrain for hikers that varies from easy to challenging, offering spectacular views. There are plenty of activities to enjoy at the oldest state park in the Taconic Region. Bike or stroll along the Harlem Valley Rail Trail, hike to Bash Bish Falls, just over the Massachusetts border, or along the South Taconic Trail up to Brace Mountain, the highest point in Dutchess County. Visit the Iron Works Museum and learn about an iron industry established in 1845 at the Copake Iron Works National Historic District. Fresh water fishing enthusiasts will delight in hooking native brown trout in the Bash Bish Brook and stocked rainbow trout and other fish species in Ore Pit Pond. Campers are welcome to participate in park wide activities including swimming, picnicking, winter sports or row boating, canoeing, kayaking and fishing on 64 acre Rudd Pond. Take part in one of the many Environmental Education programs which focus on the park's wildlife and natural communities. The park offers tent, trailer, and RV camping as well as seasonal cabins and year-round cabins available to reserve.

CLARENCE FAHNESTOCK MEMORIAL STATE PARK

The large sandy beach at Canopus Lake and the magnificent trail system are the jewels of Clarence Fahnestock Memorial State Park. Located in the highlands of Putnam County, the park has 79 tent and RV sites and group wilderness camping facilities as well. Another lake and four ponds delight anglers and boaters. Miles of trails are open to visitors, including a section of the Appalachian Trail. The park offers mountain bikers expansive trails with some challenging climbs, but the scenic downhills are worth it. The park's sandy shore and nearby picnic area are enjoyed by swimmers of all ages. Campers can also fish in or tour Canopus Lake by row boats which are available for rental by the hour or the day. The campground's nature center houses environmental displays and a variety of touch boxes. On weekends, park staff organizes hikes and craft activities. Movies are shown on Saturday evenings for the enjoyment of all campers. Fishing by boat is permitted on Stillwater and Canopus Lakes. Fishing on both lakes and four ponds is excellent in all seasons for anglers seeking bass, pickerel, perch or brook and rainbow trout.

NYS Office of Parks, Recreation and Historic Preservation

www.nysparks.com

OFFICE OF PARKS • RECREATION • HISTORIC PRESERVATION
NEW YORK STATE

		Number of Campsites	Sites			Min. Night Stay	Swimming**	Hiking / Nature Trail	Playground	Trailer Dumping	Showers	Store	Organized Programs	Power Boats	Boat/ Canoe	Boat Launch
TACONIC REGION - Staatsburg 845-889-4100 Regional Office																
Clarence Fahnestock	(845) 225-7207	79	▲	◆		2	L	●			●	●	I		J	●
Lake Taghkanic	(518) 851-3631	60	▲	◆	K	2	L	●	●		●	●	GI		J	●
Mills/Norrie	(845) 889-4646	46	▲	◆		2		●		●	●		I			●
Taconic - Copake Falls	(518) 329-3993	106	▲	◆	K	2	L	●	●	●	●		I			
Taconic - Rudd Pond	(518) 789-3059	41	▲	◆	K	2	L	●	●		●				J	●

Some campsites are partially or fully accessible. Contact the park for more information.

- ● Available
- ▲ Tent
- ◆ RV
- A Auto Access
- B Boat Access only
- E Electrical Sites ($6-8)
- F Foot Access
- G Recreational Programs
- H Hookup Available (electrical, water & sewer ($12)
- I Environmental Interpretation
- J Rentals Available
- K Platforms Available ($3)
- L Lake Swimming
- M Pool Swimming
- NS Non-site specific
- O Ocean Swimming
- P Bay Swimming
- Q Stream Fed Swimming
- R River Swimming

Non-NYS Residents
Extra $5 per night for all parks except Sebago Cabins.
*Hither Hills non-resident fee is double the use fee.

Not all amenities are available at all sites.
*** Only in open and designated areas when lifeguards are on duty.*

Please check website for updates on programs

LAKE TAGHKANIC STATE PARK

Secluded campsites, playgrounds, lakeside cottages and beachfront attract families to Lake Taghkanic State Park, set amidst the rolling hills and forests of scenic Columbia County. Together, the park's tent and trailer sites, cabins and cottage facilities offer a beautiful beach on the lake, picnic areas, a boat launch, several play areas and year-round multi-use trails.

MARGARET LEWIS NORRIE STATE PARK

One of the rare camping spots along the Lower Hudson river, Margaret Lewis Norrie State Park is in Dutchess County, approximately five miles north of Hyde Park. The park has cabins, and tent and trailer sites available for campers. In addition, the park has a marina, an environmental education center and numerous trails for hiking, biking, jogging. Or bring your swing and play 18 holes at the park's Dinsmore Golf Course, one of the oldest public courses in the country.

Thousand Islands Region

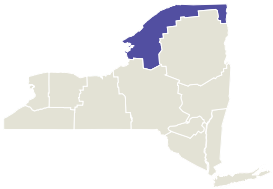

The region is known for some of the best boating and fishing in the world and nearly all of the state parks have campgrounds with accommodations ranging from primitive camping to cabins and full-service cottage rentals. Check out Alexandria Bay and the famed Boldt Castle, or glimpse history at the Sackets Harbor Battlefield. The Thousand Islands Region is the perfect getaway destination!

NYS Office of Parks, Recreation and Historic Preservation

www.nysparks.com

		Number of Campsites			Sites	Min. Night Stay	Swimming**	Hiking / Nature Trail	Playground	Trailer Dumping	Showers	Store	Organized Programs	Power Boats	Boat/ Canoe	Boat Launch
THOUSAND ISLANDS REGION - Alexandria Bay 315-482-2593 Regional Office																
Burnham Point	(315) 654-2324	50	▲	◆	E	2			●	●	●					●
Canoe Picnic Point	(315) 686-3048	25	▲	◆	B, NS	2		●			●					
Cedar Island	(315) 654-2522	12	▲		B, NS	2										
Cedar Point	(315) 654-2522	173	▲		E,H	2	R		●	●	●		G	J	J	●
Coles Creek	(315) 388-5636	232	▲	◆	E	2	R		●	●	●		G			●
Cumberland Bay	(518) 563-5240	149	▲	◆	E	2	L		●	●	●					
Dewolf Point	(315) 482-2012	14	▲	◆		2					●					●
Eel Weir	(315) 393-1138	34	▲	◆		2					●					
Grass Point	(315) 686-4472	78	▲	◆	E	2	R		●	●	●			J	J	●
Higley Flow	(315) 262-2880	135	▲	◆	E	2	R	●	●	●	●		GI			●
Jacques Cartier	(315) 375-6371	94	▲	◆	E	2	R	●		●	●					●
Keewaydin	(315) 482-3331	48	▲	◆		2	M		●		●			J	J	●
Kring Point	(315) 482-2444	99	▲	◆	E	2	R	●	●	●	●					●
Long Point	(315) 649-5258	87	▲	◆	E	2			●	●	●			J		●
Macomb Reservation	(518) 643-9952	135	▲	◆	E	2	L	●	●	●	●				J	
Mary Island	(315) 482-9381	12	▲		B, NS	2										
Robert Moses	(315) 769-8663	212	▲	◆	E	2	R	●	●	●	●		GI	J	J	●
Southwick Beach	(315) 846-5338	112	▲	◆	E	2	L	●	●	●	●	●	G			
Wellesley Island	(315) 482-2722	429	▲	◆	E,H	2	R	●	●	●	●	●	GI	J	J	●
Westcott Beach	(315) 646-2239	166	▲	◆	E	2	L	●	●	●	●		G			●
Whetstone Gulf	(315) 376-6630	62	▲	◆	E	2	Q	●	●	●	●				J	

♿ *Some campsites are partially or fully accessible. Contact the park for more information.*

- ● Available
- ▲ Tent
- ◆ RV
- A Auto Access
- B Boat Access only
- E Electrical Sites ($6-8)
- F Foot Access
- G Recreational Programs
- H Hookup Available (electrical, water & sewer ($12)
- I Environmental Interpretation
- J Rentals Available
- K Platforms Available ($3)
- L Lake Swimming
- M Pool Swimming
- NS Non-site specific
- O Ocean Swimming
- P Bay Swimming
- Q Stream Fed Swimming
- R River Swimming

Non-NYS Residents
Extra $5 per night for all parks except Sebago Cabins.
*Hither Hills non-resident fee is double the use fee.

Not all amenities are available at all sites.
*** Only in open and designated areas when lifeguards are on duty.*

Please check website for updates on programs

WELLESLEY ISLAND STATE PARK

The Thousand Islands Region is teeming with camping areas on islands in the St. Lawrence River and at points along Lake Ontario and on the northern end of Lake Champlain. The largest camping complex in the region is Wellesley Island State Park. Many sites are secluded, accessible only on foot, and many are less-rugged tent/trailer sites directly on the shore. The park also has rustic cabins and a dozen cottages available year-round. The park has a full service marina and four boat launches, and a sandy beach on the river offers great swimming and sunbathing. Be sure to check out the recreation barn and 9-hole golf course on the Island. One of the main attractions of the park is the Minna Anthony Common Nature Center, which includes a museum, varied habitats such as wooded wetlands, three miles of shoreline and open granite outcrops, and miles of trails for hiking, cross-country skiing and nature education. The nature center provides educational and recreational programs for all ages and includes a 1/4 mile trail usable by people with disabilities that includes access to picnic tables and the seasonal butterfly house.

DEWOLF POINT

Nearby Dewolf Point State Park has a cabin colony, camping area, stone gazebo and dockage for boats on the Lake of the Isles in the St. Lawrence River. Fishermen, families and nature lovers appreciate this small park's historic beauty.

CANOE-PICNIC POINT

Another island park accessible only by boat, Canoe Picnic-Point State Park offers a quiet camping experience in a wooded area with plenty of dock space available. A colony of 5 rustic cabins is very popular at Canoe-Point. From Wellesley Island, you can boat to this remote island park that faces our neighbor to the north, Canada.

BURNHAM POINT STATE PARK

Burnham Point State Park is small and quiet with lightly-wooded campsites, ideal for boating, fishing and relaxing. Boaters can explore local towns, islands and historic sites for miles up and down the scenic river. Popular game fish include bass, pike, muskellunge and walleye. In addition to tent and trailer campsites, the park has boat docks, a playground and picnic areas.

CEDAR POINT STATE PARK

Cedar Point State Park, one of the oldest state parks in New York, is a popular spot, offering excellent camping, fishing, boating and swimming. The beach is sheltered and sandy, there are docks for boats, a fishing pier and picnic grounds. From the overlook area, visitors can watch ocean-going freighters pass by.

EEL WEIR STATE PARK

Eel Weir State Park is located on the Oswegatchie River two miles from Black Lake. Both waterways are known for excellent bass fishing and are ideal for canoes or rowboats. As it is small and secluded, the park is a perfect place to get away from it all. Thirty-eight campsites are available, as are a picnic area and pavilion.

JACQUES CARTIER STATE PARK

Jacques Cartier State Park has a sheltered bay protecting the sandy swimming beach and campers dock. The two biggest draws for the park are unlimited boating opportunities and excellent fishing. The park's large open lawns encourage games and picnics. The park affords electrified riverfront campsites and non-electric sites in a pine forest setting.

HIGLEY FLOW STATE PARK

Higley Flow State Park is nestled among the Adirondack foothills on the picturesque Raquette River. Spacious campsites, separated from neighbors by pine trees, abound in the park. The terrain is hilly and heavily-wooded and there is a sandy beach on the reservoir of the Raquette River and hiking trails. The scenic river is ideal for canoeing and fishing. The Beaver Pond Nature Trail has interpretive signs that describe the six distinct habitats through which the trail passes.

KEEWAYDIN STATE PARK

Keewaydin State Park is on the St. Lawrence River, offering excellent boating, fishing, and during the winter, ice fishing. The sheltered marina provides dock space for seasonal and transient visitors. The park's campsites overlook the river and the terrain includes steep, rocky outcroppings between the campsites and the shoreline, providing vantage points for watching the ocean-going vessels traversing the river. The award-winning family destination also has a swimming pool and picnic areas.

KRING POINT STATE PARK

Kring Point State Park offers water views in every direction. Half of the park's campsites are on the shorefront and virtually every cabin and campsite has a river or bay view. The park has docks on the river and the bay and a sandy beach on the St. Lawrence. Fishing, boating, swimming and picnicking are major activities. Cross a footbridge for leisurely walks on the trails of adjacent Morgan Island.

ROBERT MOSES STATE PARK

Robert Moses State Park (not to be confused with Robert Moses Beach on Long Island), near the Canadian border, features wooded campsites and cabins, trails winding through fields, forests and wetlands suitable for nature lovers, hikers and cross-country skiers. The park, part of the St. Lawrence Seaway Trail, is located partly on the mainland and partly on Barnhart Island. The park includes electric campsites, cabins, a marina and boat launch, some of the best fishing in the Northeast, picnic areas, a swimming beach, tennis courts and a year-round nature center offering educational exhibits, special events and outreach programs.

ROBERT G. WEHLE STATE PARK

Robert G. Wehle State Park boasts 1,100 acres and stunning Lake Ontario shorefront. The compound's private setting accommodates eight and includes a main house, guest quarters, studio and formal gardens. Also available are more than 10 miles of hiking/mountain biking trails, tennis court, picnicking and cross-country skiing. The main house features a sun porch, two spacious bedrooms with private baths, living room, full kitchen and laundry. The guest cottage offers two additional bedrooms with private baths, expansive bay windows and a kitchenette. The former artist's studio serves as a charming recreation room. All three buildings offer spectacular water views. Within a short drive of Wehle, visitors can enjoy the beautiful sandy beach at Southwick Beach State Park, an adjoining managed wildlife area, miles of shoreline and the Sackets Harbor Battlefield State Historic Site, offering an interpreted experience of the War of 1812 with guided tours. Note: The cliff-side location may not be suitable for families with young children.

COLES CREEK STATE PARK

Family-oriented Coles Creek State Park has both open and wooded campsites on a scenic point on Lake St. Lawrence, and is also ideal for boating and fishing. As host to international fishing competitions –with carp a featured catch – the park is becoming a renowned destination for anglers.

SOUTHWICK BEACH STATE PARK

Southwick Beach State Park is spacious and popular, known for outstanding swimming and sunning on its long sandy beach. Campers can enjoy picnicking, hiking and games on the playing fields. The park is adjacent to the Lakeview Wildlife Management Area, home to the environmentally-sensitive coastal sand dunes. The park's nature and hiking trails adjoin the wildlife management area and its trail system, which visitors are encouraged to use.

CUMBERLAND BAY & MACOMB RESERVATION STATE PARKS

Cumberland Bay and Macomb Reservation State Parks are popular destinations for campers in the Lake Champlain area. Cumberland Bay, has campsites, a natural sand beach and picnic grounds. Macomb Reservation has wooded campsites, nature and hiking trails, an artificial pond for fishing and swimming. There is also the world renowned Salmon River where, as you guessed from its name, the salmon fishing is excellent!

WESTCOTT BEACH & WHETSTONE GULF STATE PARKS

Westcott Beach and Whetstone Gulf, are two more New York State Parks that dot the region with exceptional camping. The Plateau at Westcott Beach perches high above Lake Ontario providing epic views of Lake Ontario. For campers at Whetstone, the rugged and striking terrain surrounding the three-mile gorge is ringed by a hiking trail, highlighting many spectacular vistas.

GRASS POINT STATE PARK

Grass Point State Park is on a point of land that projects into the American Channel of the St. Lawrence River, known for some of the best fishing in the country. The park is a popular spot for campers who come to boat, swim, fish, picnic, or just to relax. There is a marina and boat launch, an area is available for games, and the sandy beach and shallow water are excellent for children.

LONG POINT STATE PARK

Long Point State Park is in a remote area, offering a peaceful, relaxing camping experience. Situated on a peninsula facing Chaumont Bay on Lake Ontario, the park is small and almost completely surrounded by water with great views from anywhere in the park. Campsites are fairly open and grass-covered with scattered trees, a playground and picnic areas.

Cabin and Cottage Rentals

For those who wish to enjoy the cabin scene at state parks while enjoying all the comforts of home, there are several cabin and cottage rentals. These accommodations are fully equipped with the latest conveniences and usually supply everything from dishes and utensils to bedding.

Copake Falls

Copake Falls

Wellesley Island

Legend

- ● – Apply at all cabins
- ❍ – Apply at some cabins
- B – Boat access only
- @ – Reservations taken at park only.
- ♿ – Some cabins are partially or fully accessible. Contact park for more information.

ⓘ These amenities apply with some or all cabins:

- **S** – Screened Porch
- **O** – Open Porch
- **WF** – Woodstove or Fireplace
- **PE** – Propane or Electric Heat

Cabin Rate Information

Daily Rate is 1/4 the weekly charge. Cabin rates are based on a base rate fee plus amenities. Refundable key, fire extinguisher, or smoke detector charges may be assessed upon registration at the park.

Base rate fees include: electricity, access to public toilet, access to running water, stove and refrigerator.

Amenities include: open or screened porch, separate living area, woodstove or fireplace, propane or electric heat, water in cabin, toilet in cabin, shower in cabin, more than one bedroom, prime condition (rehabilitated or refurbished within past five years), and prime location (popular because of seclusion, close proximity to park amenities or extraordinary view).
Out of state resident fees apply for all cabins and cottages (except at Sebago Cabins) - $25/week or $6.25/night.

Access Pass: Base fee will be fully refunded, less a $9.00 refund processing fee. The Access Pass excludes fees for amenities as well as fees for booking, changing and canceling a reservation. Access pass is not accepted for cabins or cottage rentals in the Palisades Region.

†† Cottage Rentals

Basic price usually includes all the luxuries of home, such as linens, kitchen utensils, refrigerator and oven, etc. Contact the park to see what is included, necessary and allowed. **The Access pass is not accepted for Cottage Rentals.** A refundable security deposit is usually required upon arrival at park and most cottage rentals do not allow pets.

††† Group Camps

Includes all "primitive cabins" in the group plus mess hall.

NYS Office of Parks, Recreation and Historic Preservation

www.nysparks.com

		Price Range Per Week	Persons Accommodated	Number of Cabins/Facilities	Access	Screened or Open Porch	Separate Living Area	Woodstove/Fireplace or Propane/Electric Heat	Open Year Round	Water in Facility	Toilet in Facility	Shower in Facility	Bedrooms
ALLEGANY REGION - Salamanca 716-354-9101 Regional Office													
Quaker Area	(716) 354-2182	$140-510	4	218	♿	S,O	❍	WF, PE	❍	❍	❍		1-2-3
Parallel Area Cottage Rental††	(716) 354-2182	$690	6	2	♿	O		PE		●	●	●	
Fancher Cottage Rental††	(716) 354-2182	$690	6	7	♿	O	●	PE	●	●	●	●	2
Red House Area	(716) 354-9121	$165-410	4-6	144	♿	S,O	❍	WF, PE	❍				1-2
Pitt Cottage Rental††	(716) 354-9121	$575	6	1			●	PE		●	●	●	2
Allegany Group Camps†††	(716) 354-9121	$680	80-100				●	PE		●	❍		
Lake Erie	(716) 792-9214	$290	4	10	♿	O	●			●			
CENTRAL REGION - Jamesville 315-492-1756 Regional Office													
Betty&Wilbur Davis Cottage Rental††	(607) 547-8662	$650-1000	8	6	♿	O	●	E	●	●	●	●	2
Chenango Valley	(607) 648-5251	$315-365	6	24		S,O		WF		●	●		1-2
Gilbert Lake	(607) 432-2114	$365-485	4-6	33	♿	S		WF, PE		●	●		1-2
Green Lakes	(315) 637-6111	$365	4	7		S		WF		●	●		1
Oquaga Creek Cottage Rental††	(607) 467-4160	$650	8	1		O	●	WF, PE	●	●	●	●	2
Selkirk Shores	(315) 298-5737	$365-555	4-8	26	♿	S		WF		●	●	❍	1-2-3
Selkirk Shores Cottage Rental††	(315) 298-5737	$650	4-6	1		O	●	PE		●	●	●	2
FINGER LAKES REGION - Trumansburg 607-387-7041 Regional Office													
Buttermilk Falls	(607) 273-5761	$190	4	7	♿	O							0
Cayuga Lake	(315) 568-5163	$215-360	4-6	14	♿	O	❍			❍	❍		0-3
Cayuga Lake Cottage Rental ††	(315) 568-5163	$500-800	8	1		S	●	PE		●	●	●	3
Fair Haven Beach	(315) 947-5205	$190-555	4-8	32	♿	O	❍	WF, PE		❍	❍	❍	1-2-3
Bay View,Taft, Young Cottage Rental††	(315) 947-5205	$350-700	6-10	3		S,O	●	WF, PE		●	●	●	3-5
Fillmore Glen	(315) 497-0130	$215	4	3		O							0
Long Point Cottage Rental †† @	(315) 497-0130	$500	4	1		O	●	W		●	●	●	1
Newtown Battlefield	(607) 732-6067	$265	4	5		O					●		0
Taughannock Falls	(607) 387-6739	$190-215	4	16	♿	O							0
Robert H. Treman	(607) 273-3440	$190-360	4-6	14	♿	O				❍	❍		0-2
GENESEE REGION - Castile 585-493-3600 Regional Office													
Letchworth	(585) 493-3600	$120-460	2-6	82	♿	S,O	❍	WF, PE	❍	❍	❍		0-2
NIAGARA REGION - Niagara Falls 716-278-1770 Regional Office													
Evangola	(716) 549-1802	$380	8	1	♿	O		PE					
Golden Hill Lighthouse Cottage Rental††	(716) 795-3885	$800-1250	6	1			●	PE	●	●	●	●	3
PALISADES REGION - Bear Mountain 845-786-2701 Regional Office													
Harriman: Sebago Cabins	(845) 351-2360	$240-410	6	37	♿	S,O	●						1-2-3-4
Sebago Cottage Rental††	(845) 351-2360	$414-736	4-6	2	♿		❍	PE		●	●	●	0-2
SARATOGA/CAPITAL REGION - Saratoga Springs 518-584-2000 Regional Office													
Moreau Lake Cottage Rental††	(518)793-0511	$375-1000	4-6	2		S		WF		●	●	●	2
TACONIC REGION - Staatsburg 845-889-4100 Regional Office													
Lake Taghkanic	(518) 851-3631	$370-630	1-8	28	♿	S	●	WF, PE		●	●	❍	1-2-3-4
Lake Taghkanic Cottage Rental††	(518) 851-3631	$720-780	4-8	4		S	●	WF, PE		●	●	●	2-3-4
Mills-Norrie	(845) 889-4646	$340	6	10		S	●			●			2
Taconic: Copake Falls	(518) 329-3993	$465-535	4-6	14	♿	S,O	●	WF PE	❍	●	●	❍	1-2-3
Copake Cottage Rental††	(518) 329-3993	$700	6	4	♿	S,O	●	PE	●	●	●	●	3
THOUSAND ISLANDS REGION - Alexandria Bay 315-482-2593 Regional Office													
Canoe-Picnic Point B	(315) 686-3048	$265	4	5						●	●		1
Dewolf Point	(315) 482-2012	$215-240	4	14	♿	O							0
Grass Point Cottage Rental††	(315) 686-4472	$650-825	6	1	♿	S	●	PE		●	●	●	2
Kring Point	(315) 482-2444	$215-415	4	8	♿					❍	❍	❍	1
Robert Moses	(315) 769-8663	$390	4	15	♿					●	●	●	2
Robert G. Wehle	(315) 938-5302	$2500	8	1			●	F,P		●	●	●	4
Wellesley Island	(315) 482-2722	$190-265	4	10	♿			WF	●	●			1
Wellesley Island Cottage Rental††	(315) 482-2722	$500-800	4-6	12	♿	S	●	WF, PE		●	●	●	2-3

EMPIRE PASSPORT

OFFICE OF PARKS · RECREATION · HISTORIC PRESERVATION
NEW YORK STATE

So You Want To GO Hiking!

You are in one of our beautiful New York State parks and you have decided to set out on a hiking adventure. There are a couple of things to make sure of before you begin your journey.

Know your limits

Do some homework and pick a trail that is suited to your skills and level of fitness. We all think we can climb Mount Marcy, but most likely we will enjoy a nice leisurely stroll around lakes and streams. Maps are available at many park offices or trailhead interpretive board. Pick a distance that you are comfortable with.

Know the trail

The map will highlight information such as trail length and degree of difficulty. Some will also highlight points of interest and supply a brief history of the area. The map will prove important if you lose your way. (Breadcrumb trails have not proved successful in the past!)

Wear the proper gear

Hiking boots that fit properly and appropriate clothing are essential. Always prepare for the worst possible weather. If you're carrying a pack, make sure it fits properly and is comfortable. In your daypack, you should have the following: at least two quarts of water, snacks (bring enough for a full day of hiking), first aid kit, pocketknife, flashlight, whistle, compass, sunscreen, extra clothing, an emergency space blanket and a fire-starting kit. Be aware of local weather forecasts.

Let someone know...

where you are going: Always leave your itinerary with a friend stating where you will be hiking and when you plan to return. In case you get lost or are injured, they will know where to begin looking for you.

Looking for a gift for friends, family or co-workers?

Give the Gift of Camping with a Gift Card

Available for purchase and use at most New York State Parks campgrounds

For more information contact your nearest State Park campground, or visit nysparks.com

OFFICE OF PARKS · RECREATION · HISTORIC PRESERVATION
NEW YORK STATE

New York State Office of Parks, Recreation and Historic Preservation

escape · explore · experience · escape · explore · experience

Fireside Dining

Who says that fireside dining has to be boring?

Here are some of our favorite recipes:

Omelet-in-a-Bag

You will need 1-2 eggs per person, a little milk for each, and any fixings you might like: cheese, ham, onions, peppers (you get the idea), a large freezer zip-lock bag and pita bread (optional). Bring a pan of water to boil and put all of the ingredients into the bag. BE SURE IT IS CLOSED TIGHTLY! Place the bag in boiling water and cook until done, about 3-5 minutes. Instant omelet you can eat right from the bag or put in the pita bread for a breakfast sandwich. The best part...no pan to clean!

Dutch Oven Cobbler

Light charcoal bricks and burn white. Pour 2 (29-oz) cans of peaches and juice into #12 Dutch oven. Sprinkle 1 dry white cake mix over fruit. Do not stir. Dust with cinnamon and dot with 1 stick of margarine or butter. Place lid on pot. Set oven on top of hot charcoal. Put pieces of hot charcoal evenly spaced on top of lid. Let bake for about 40 minutes or until browned and bubbly. Serve by large spoonfuls.

Give me Some More! (S'more!!!)

Toast one marshmallow until a light golden color. Top with two squares of chocolate and then sandwich in between one graham cracker broken in half. (If you want a different taste, replace the graham cracker with chocolate chip cookies; it will be a tough choice!)

Campfire Chili

3 lbs. cooked hamburger, 2 jars salsa, 2 lg. cans hot chili beans, 2 cans chopped tomatoes, 2 cans of tomato juice, 2 pkgs. chili seasoning

Directions: Mix all together in a large pan and let it cook. The longer the better! This makes a lot of chili, so you may want to cut it in half or add to it if for a big family. We make this after breakfast and let it sit on the side of the fire and cook all day. -Enjoy!

CAMPER ALERT: DON'T MOVE FIREWOOD!

A new regulation is now in effect that prohibits moving untreated firewood more than 50 miles from its source. The regulation also bans importing firewood into New York unless it has been kiln-dried to kill invasive insects.

You can help protect our forests and campgrounds from tree-killing insects and diseases:

- Leave firewood at home - do not bring wood from home to campgrounds or parks.
- Only use firewood from local sources, or wood that has been heat-treated to kill pests.
- Burn ALL your wood before leaving your campsite.

For more information visit: http://www.dec.ny.gov/animals/28722.html

Family outings are too short...

extend yours with the Conservationist

New York State's premiere outdoor magazine!

Stay connected with nature long after your trip is over.

The *Conservationist* keeps you close to the best of New York's outdoors with great articles and vivid photography. Plus, a *Conservationist for Kids* is included 3 times a year.

6 Issues $12

FREE GIFT

Call 1-800-678-6399

Mention code: P11LV

Order now and receive a free pocket wildlife guide of New York's "Critters"— a $5.95 value FREE with your paid order.

www.theconservationist.org

Junior Naturalist Program

Our campgrounds become an outdoor classroom for young children (5-13) and their families. Enjoy games and activities to earn a beautiful embroidered patch.

See campground charts for specific program locations.

For additional information visit: **www.dec.ny.gov/education/34.html**

NEW YORK State Camping/Cabin Reservation System

INFORMATION

The Department of Environmental Conservation (DEC) operates all State campgrounds within the Adirondack and Catskill Forest Preserves. The Office of Parks, Recreation & Historic Preservation (OPRHP) operates all other camping areas and cabins in New York's state parks. Through the New York State Camping/Cabin Reservation System, you may reserve space, which will guarantee accommodations at any state camping area. Services, programs and facilities vary among campgrounds. Contact the park for current schedules. While reservations are not required, they are highly recommended. You can also rent any available campsite or cabin as a "walkup" on a first-come, first-serve basis when you arrive ready to camp.

Fees, policies and Call Center hours are subject to change at any time.

MAKING A RESERVATION

When can I make a reservation?

For OPRHP facilities, you may reserve from 9 months through 1 day in advance of your planned arrival.
For DEC facilities you may reserve from 9 months through 2 days in advance of your planned arrival.

How do I make a reservation?

Online: www.ReserveAmerica.com

Telephone: 800-456-CAMP (TTY: 1-800-304-1265)

- Six reservations per telephone call for all facilities
- December 1-mid-March: Monday-Friday: 9am-5pm; Saturday-Sunday: 9am-12pm
- Mid-March-Labor Day: Monday-Friday: 8am-8pm; Saturday-Sunday: 9am-3pm
- Day after Labor Day-November 30: Monday-Friday: 9am-5pm; Saturday-Sunday: 9am-12pm

How can I identify and confirm my reservation?

You will be given a Reservation Number at the time of your reservation. Please record this number and have it available when you register at the campground, cancel, and change or make any inquiry about your reservation. Confirmation of reservation may be printed by Internet users. Phone users may give their email address to receive a confirmation email or may request a written confirmation sent by mail.

RESERVATION & RENTAL FEES

What does it cost to rent a campsite or cabin?

- ***Reservation fee:*** $9.00 for campsites, cabins and cottages.
- ***Registration fee:*** $2.75 for campsites, cabins and cottages (for walk-ups only)
- ***Base Fee:***
  - — DEC campgrounds: Rates vary depending on the facility and its amenities. Please visit our website for specific campground rates.
  - — OPRHP parks: $15 except for some primitive sites at Glimmerglass and Cherry Plain which are $12.
- ***Amenity Fees:*** For some campsites and cabins, additional fees for amenities are added to the base fee.

For campsites, these include electricity, prime location, tent platform and weekend/holiday use.
For cabins, these include screened porch, open porch, separate living area, woodstove or fireplace, propane or electric heat, water in cabin, shower in cabin, more than 1 bedroom, prime condition, prime location.
Out of State residents will pay an extra $5/night for campsites and an extra $6.25/night for cabins.

JOIN THE

ActiveAdvantage Outdoors CLUB TODAY!

ActiveAdvantage Outdoors is the premium membership program designed to support and encourage your outdoor lifestyle.

No matter what your passion, it is our mission to deliver discounts on everything you need to prepare, participate and commemorate your journey.

Join today and receive discounts from more then 50 national and regional retail partners, across a wide variety of categories. Plus, save at ActiveAdvantage Approved Parks just by showing your membership card. By joining ActiveAdvantage Outdoors you will also become part of an outdoor enthusiast community where you can read about gear reviews, contests, travel adventures and learn helpful tips and recipes from members just like you. Each month our newsletter is packed with the latest benefits, savings and news to help support your lifestyle.

JOIN TODAY by visiting *advantage.active.com/outdoors*

active NETWORK

How can I pay?

- ***Credit Card:*** Visa, MasterCard, Discover and American Express: Required for Internet reservations.
- ***Check:*** Reservation must be made at least 21 days prior to the date of scheduled arrival. Full payment of all fees must be received within 5 days of making your reservation to avoid automatic cancellation*.
- ***Money Order:*** Reservation must be made at least 5 business days prior to the scheduled arrival date. If made 5-6 days before arrival, then the money order must be received no later than 2 days prior to your arrival to avoid automatic cancellation*.

*Mail Payments to: New York State Camping/Cabin Reservation System, 40 South Street, PO Box 199, Ballston Spa, NY 12020

The State of New York and the New York Reservation System are not responsible for payments lost or delayed in the mail or for declined credit cards.

CANCELLATIONS, REFUNDS & CHANGES

To cancel a reservation prior to your scheduled arrival, contact Customer Service at 1-800-456-2267. Internet reservations may also be cancelled on-line at www.ReserveAmerica.com. To cancel a reservation within 1 day (OPRHP) or 2 days (DEC) of your arrival you must call the campground.

Cancellation Rule	*Fees that Apply*	*Refund*
8 days or more prior to arrival	Cancel $ 9 + Reservation $9 This applies to campsites, cabins and cottages.	Refund = amount paid minus these fees
7 days or less prior to arrival	Cancel $ 9 + Reservation $9 + the 1st night's use fee. This applies to campsites, cabins and cottages	
Failure to show and not inform the Park of a cancellation in advance	All fees apply	No Refund is issued

Changes or Transfers Rules	*Fees that Apply*
Any modification to an existing reservation prior to arrival is subject to change fees. OPRHP facilities – Changes can be made from 9 months to 1 day prior to first day of arrival. DEC facilities - Changes can be made from 9 months to 2 days prior to first day of arrival.	$9 change fee

AT THE CAMPGROUND

Arriving without a reservation: If you do not wish to utilize the reservation system, on the day you arrive you may register for up to 14 days provided space is available. A registration fee of $2.75 for campsites, cabins and cottages will be charged.

Check-in: 12 noon for DEC facilities; 3pm for OPRHP facilities. Campsite or cabin must be registered and occupied by 9pm on the first night of the reservation or it will be subject to re-rental and fees may be forfeited.

Checkout: Campers must vacate their campsite, cabin or cottage no later than 11am on the final day.

Site Assignment: Sites are assigned on a first-come, first-served basis upon arrival at campgrounds for which sites are not assigned during the reservation process.

Length of Stay:

- Campsites: Minimum 1-3 nights (varies by park); OPRHP: maximum 14 continuous nights all year. DEC: July 1st through Labor Day, only 14 camping nights can be obtained at any single DEC campground.
- Cabins and Cottages: During Peak Season (4th Friday in June - last Sunday before Labor Day weekend) minimum 7 or 14 consecutive nights* (dates may vary by park); other times minimum 2 consecutive or reservable walk-up nights. *Mills–Norrie, Newtown Battlefield and some cabins at Letchworth State Park have a 2-day minimum cabin stay year round.

Age Limitation: Persons under 18 years of age (21 at some parks) must be accompanied and supervised by a person 18 years of age or older (21 at some parks) who has been issued a permit for that campsite or cabin. The permit holder must be in residence throughout the permit period.

Campsite occupancy: Limited to 6 persons per site.

Camping equipment: For campsites 2 tents or 1 unit of hard-wheeled camping equipment and 1 tent. Cabins/Cottage: no tents or hard-wheeled camping equipment allowed.

Group Camps: Some parks offer group camping in designated areas for clubs or scout troops. ***Please contact the park directly for more information.*** *Parks include; Allegany, Clarence Fahnestock, Darien Lakes, Hamlin Beach, Harriman, Hither Hills, Letchworth, Moreau Lake, Rogers Rock, Stony Brook, Watkins Glen, Wellesley Island, and Westcott Beach.*

Quiet hours: Strictly enforced 10pm-7am. Persons not listed on the permit are not allowed on the campsite during these hours.

Generator use allowable hours: OPRHP facilities: 9am-11am, 5pm-9pm; DEC facilities 9am-11am, 4pm-7pm. If the use of a generator is deemed unreasonably loud by the facility staff, an individual's use of the generator may be limited and/or prohibited.

Pets: Domestic household pets are permitted in many state campsites, provided local rules and regulations are followed. Campsites require dogs to be on leashes no longer than six feet in length and under control. Some facilities have other specific leash or cage rules. No dogs are permitted on the Lake George Islands Public Campgrounds, the Waltonian Group out of Roger's Rock or DEC day-use areas. No pets are permitted in the Long Island or Palisades camping areas or in cabins in the Genesee Region. Where pets are allowed, proof of rabies inoculation is required. Veterinarian's certificate of inoculation constitutes such proof. Because policies may vary between campsites, **it is advised that you contact the campground beforehand and ask for specific requirements regarding rules, regulations and proof of rabies inoculations**.

Alcoholic Beverages: While alcoholic beverages are allowed in most NYS campgrounds, it is the responsibility of each camping party to comply with all laws and regulations. Stony Brook and Wildwood State Parks and Beaver Pond Campground do not allow alcoholic beverages.

NEW YORK STATE ACCESS PASS

• Access Pass holders must pay the full rental fee when making a reservation. Refund of the base fee will be processed after checkout and departure. Only nights actually stayed will be refunded.

• When calling to make a reservation, it is your responsibility to inform the operator that you are an Access Pass holder. The reservation must be in the name of the Access Pass holder (for groups, in the Group's name, for minors, in the name of the parent/legal guardian).

• Upon check-in at the campground, the Access Pass holder must present a valid Access Pass and a second form of photo identification.

• The Access Pass holder must be present for the duration of camping stay.

• The pass holder must again present the Access Pass upon check-out at the campground registration area. At DEC facilities the pass holder must complete a refund application to be submitted at the time of departure.

• If an Access Pass patron leaves early, fees will be assessed at the regular campsite/cabin rate for the nights not stayed. For nights stayed the AP rate will apply for refund purposes.

• The Access Pass discount does not apply to any of the cottages statewide and also does not apply to the cabins in the Palisades Region.

• Failure to comply with these requirements will result in ineligibility for a refund and possible revocation of the Access Pass.

EVERYBODY LOVES

A CLEAN CAMPGROUND!

Whether you are primitive camping or RVing, a little effort and consideration for others is all that is needed to ensure that the next camper will enjoy their experience as much as you did.

Leave no trace It's all about respect, for the environment and for others. If campers would just leave their campsites clean the way they found them, or a little better, then we will all be doing our share to promote safe, clean camping.

Carry in Carry out Your mom is not there to pick up after you, so, if you take it in with you, take it out as well. If you are a backcountry camper, this is particularly important because there are no dumpsters in the backcountry.

Gray water Would you drink the dirty dish water that you just washed your pans in? Not even on a dare! So why should anyone else have to? Be sure to dump gray water away from any fresh water sources and use biodegradable soap.

Ashes from the grill Please don't dump your ashes on the ground. Either dump them in the campfire ring, or dump them in a bag and put the bag in the campground dumpster. Remember, only you can prevent forest fires!

Laundries, restrooms and showers Everyone likes a clean restroom. To guarantee this, please just clean up after yourself. If you are in the backwoods, take appropriate measures to cover human waste. Simple measures will provide great pleasures!

Fish cleaning stations Think of them as a place where you can show your friends that the big one did not get away. They are safe and prevent fish eyes from rolling around the campground.

Dumpsters Be sure to take along some plastic garbage bags to collect trash. The last thing you should do before leaving the campground is to make one more round and pick up any trash and put it in the dumpster. Please make sure the dumpsters are closed so that bears and raccoons cannot rummage through them.

Above all, remember: WE ALL BENEFIT WHEN NO ONE KNOWS WE WERE THERE.

Glimmerglass State Park