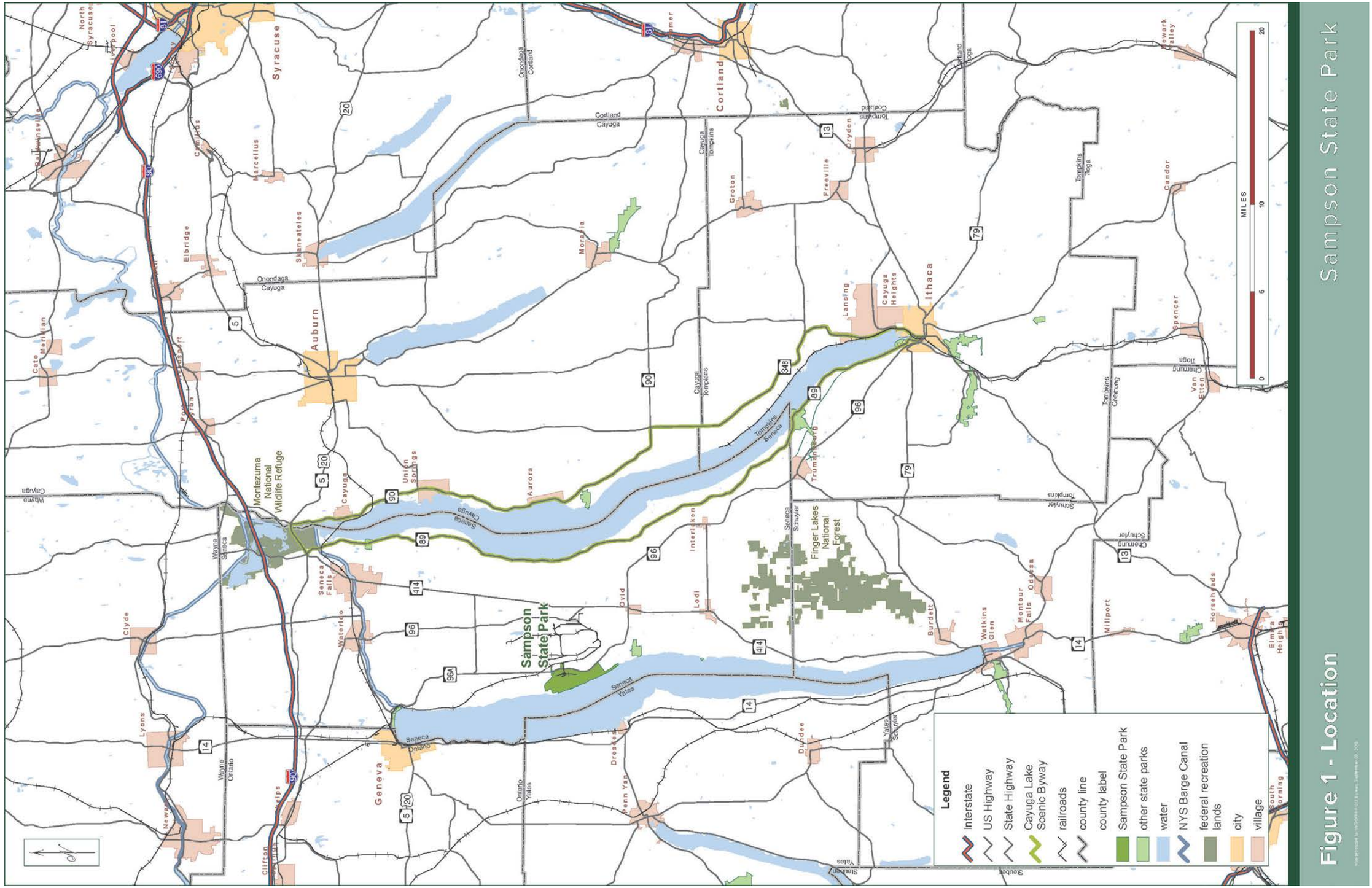
Sampson State Park
Figure 1 - Location
Legend
Interstate
US Highway
State Highway
Cayuga Lake Scenic Byway
railroads
county line
county label
Sampson State Park
other state parks
water
NYS Barge Canal
federal recreation lands
city
village
MILES
0
5
10
20
Syracuse
Cortland
Auburn
Ithaca
Geneva
Sampson State Park
Finger Lakes National Forest
Montezuma National Wildlife Refuge
Seneca Falls
Waterloo
Watkins Glen
Trumansburg
Lansing
Cayuga Heights
Groton
Freeville
Dryden
Marcellus
Skaneateles
Elbridge
Cato
Meridian
Baldwinsville
North Syracuse
Liverpool
Clyde
Lyons
Newark
Clifton Springs
Penn Yan
Dundee
Dresden
Interlaken
Lodi
Ovid
Aurora
Union Springs
Moravia
Candor
Spencer
Van Etten
Millport
Horseheads
Elmira Heights
Newark Valley
Odessa
Montour Falls
Burdett
Cayuga
Seneca
Ontario
Wayne
Yates
Schuyler
Tompkins
Cortland
Onondaga
Chemung
Tioga

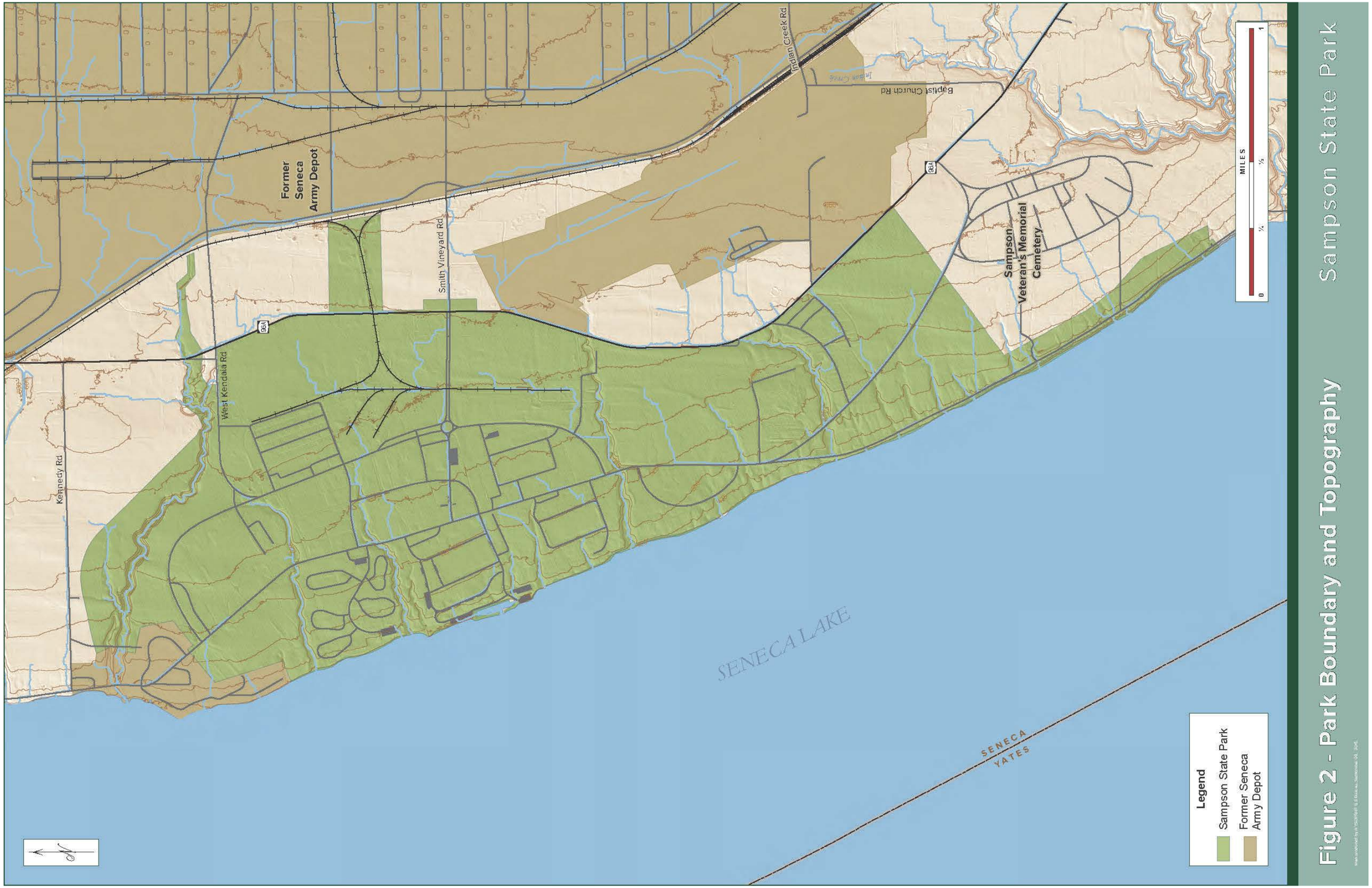

Figure 2 - Park Boundary and Topography

Sampson State Park

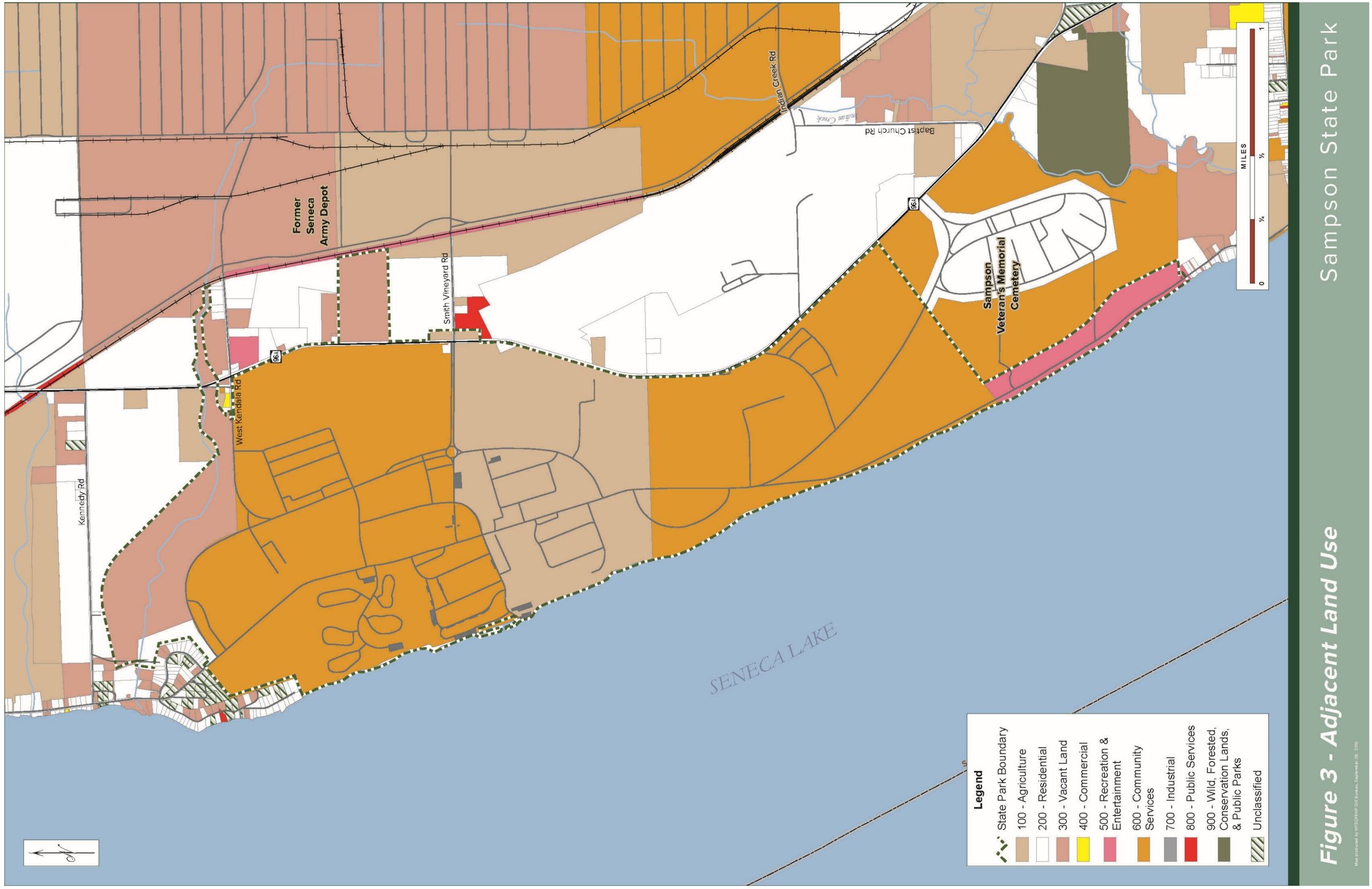
Sampson State Park
Figure 3 - Adjacent Land Use
Legend
State Park Boundary
100 - Agriculture
200 - Residential
300 - Vacant Land
400 - Commercial
500 - Recreation & Entertainment
600 - Community Services
700 - Industrial
800 - Public Services
900 - Wild, Forested, Conservation Lands, & Public Parks
Unclassified
MILES
0
¼
½
1
SENECA LAKE
Former Seneca Army Depot
Sampson Veteran's Memorial Cemetery
Smith Vineyard Rd
Indian Creek Rd
Baptist Church Rd
West Kendaia Rd
Kennedy Rd
96