NIAGARA GORGE CORRIDOR

ROBERT MOSES PARKWAY REMOVAL

MAIN STREET TO FINDLAY DRIVE AUGUST 2016

BUILD ALTERNATIVE INDEX SHEET

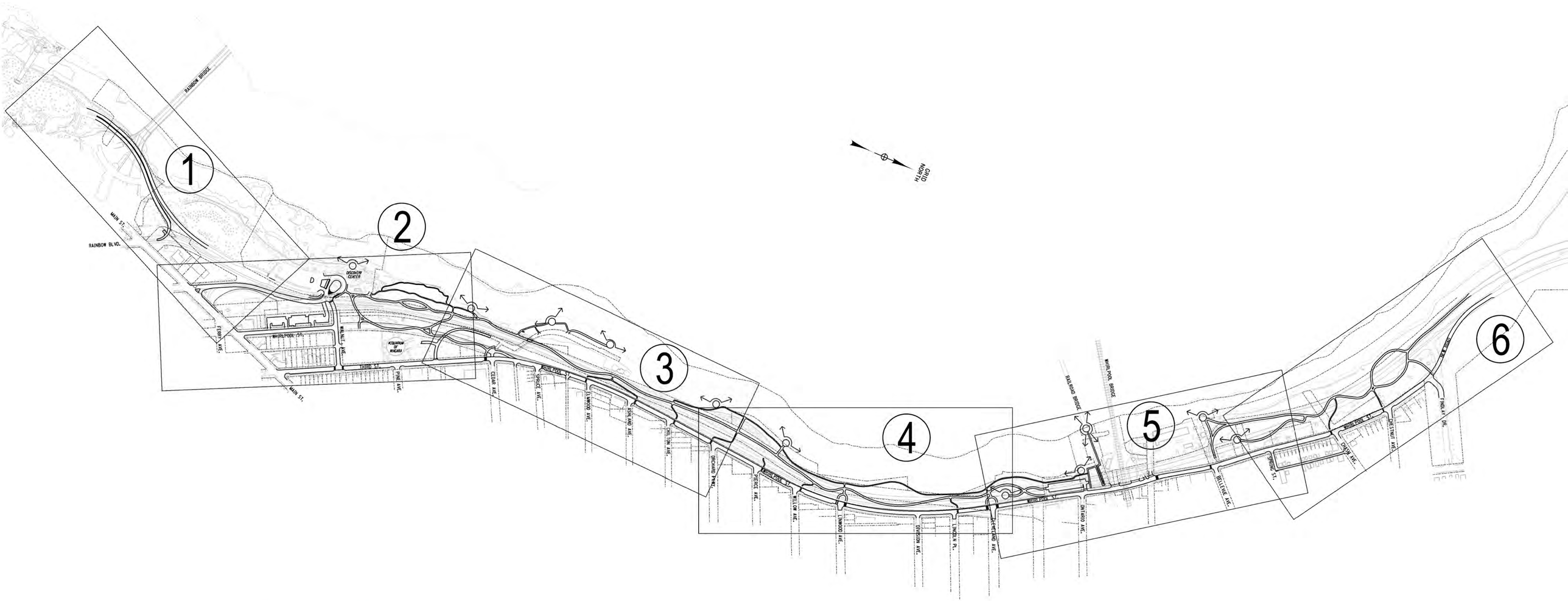

U.S. Department of Transportation Federal Highway Administration

NEW YORK STATE OF OPPORTUNITY. Parks, Recreation and Historic Preservation

In cooperation with:

New York State Department of Transportation
New York Power Authority
USA Niagara Development Corporation
The City of Niagara Falls, NY

NIAGARA GORGE CORRIDOR

ROBERT MOSES PARKWAY REMOVAL

MAIN STREET TO FINDLAY DRIVE AUGUST 2016

BUILD ALTERNATIVE SHEET 1

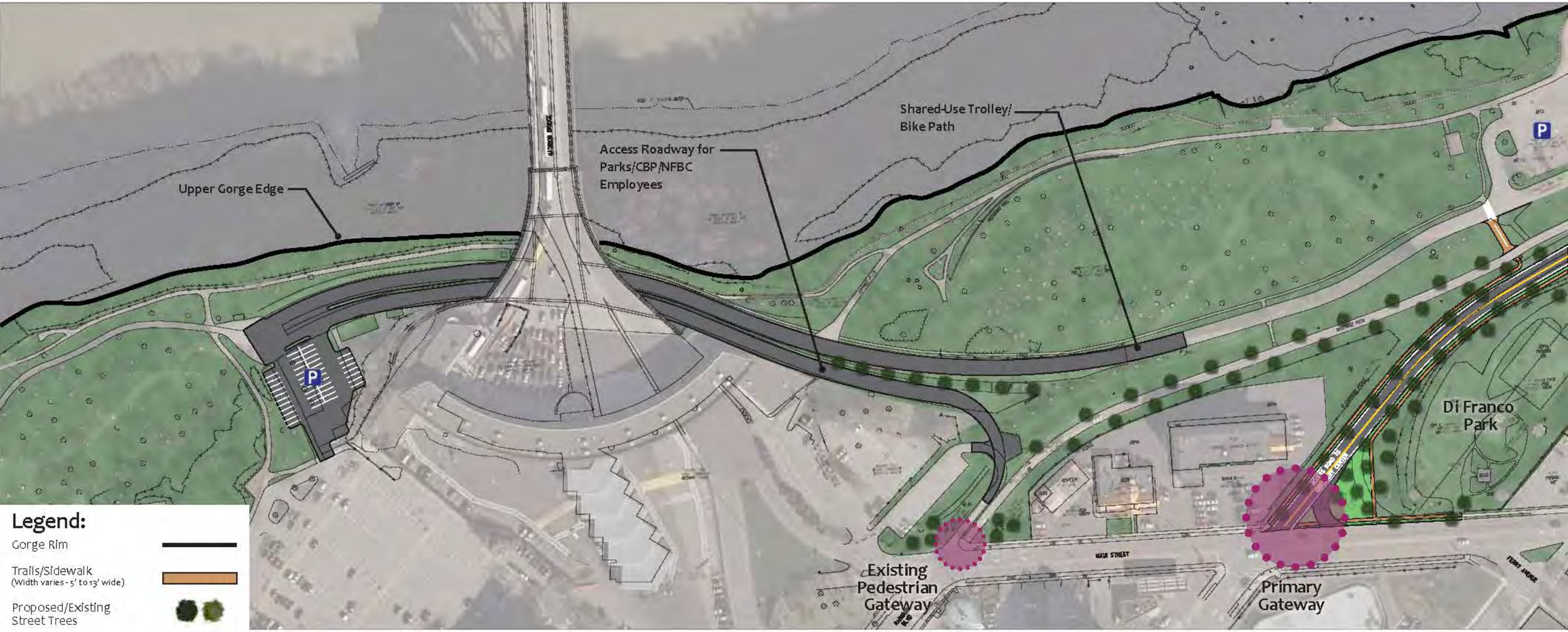

Legend:

- Gorge Rim
- Trails/Sidewalk (Width varies - 5' to 13' wide)
- Proposed/Existing Street Trees
- Proposed Meadow
- Gorge Trail Access
- Parking

Federal Highway Administration

Parks, Recreation and Historic Preservation

In cooperation with:
New York State Department of Transportation
New York Power Authority
USA Niagara Development Corporation
The City of Niagara Falls, NY

40 0 40 80
Graphic Scale (Feet)

N

NIAGARA GORGE CORRIDOR

ROBERT MOSES PARKWAY REMOVAL

MAIN STREET TO FINDLAY DRIVE AUGUST 2016

BUILD ALTERNATIVE SHEET 2

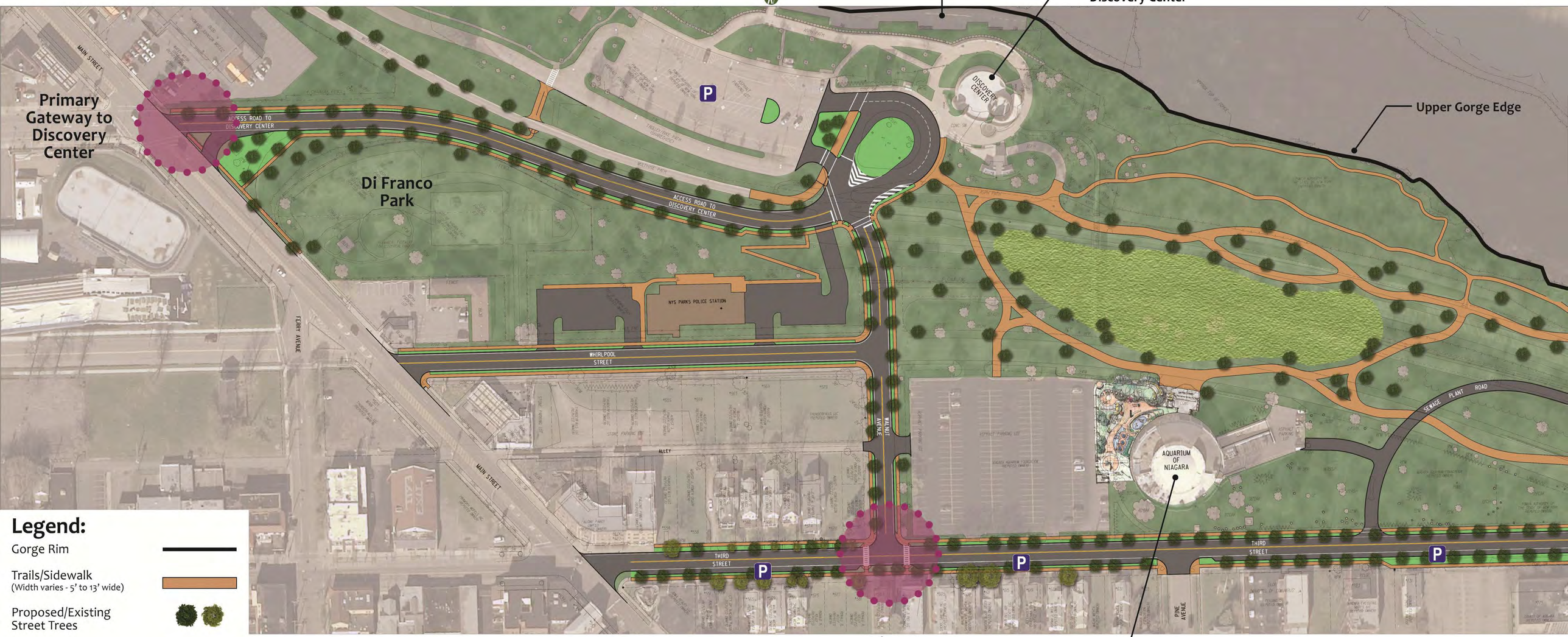

Legend:

- Gorge Rim
- Trails/Sidewalk (Width varies - 5' to 13' wide)
- Proposed/Existing Street Trees
- Proposed Meadow
- Gorge Trail Access
- Parking

U.S. Department of Transportation Federal Highway Administration

NEW YORK STATE OF OPPORTUNITY. Parks, Recreation and Historic Preservation

In cooperation with:
New York State Department of Transportation
New York Power Authority
USA Niagara Development Corporation
The City of Niagara Falls, NY

NIAGARA GORGE CORRIDOR

ROBERT MOSES PARKWAY REMOVAL

MAIN STREET TO FINDLAY DRIVE AUGUST 2016

BUILD ALTERNATIVE SHEET 3

40 0 40 80

Graphic Scale (Feet)

N

U.S. Department of Transportation Federal Highway Administration

NEW YORK STATE OF OPPORTUNITY. Parks, Recreation and Historic Preservation

In cooperation with:

New York State Department of Transportation
New York Power Authority
USA Niagara Development Corporation
The City of Niagara Falls, NY

Legend:

- Gorge Rim
- Trails/Sidewalk (Width varies - 5' to 13' wide)
- Proposed/Existing Street Trees
- Proposed Meadow
- Gorge Trail Access
- Parking

NIAGARA GORGE CORRIDOR

ROBERT MOSES PARKWAY REMOVAL

MAIN STREET TO FINDLAY DRIVE AUGUST 2016

BUILD ALTERNATIVE SHEET 4

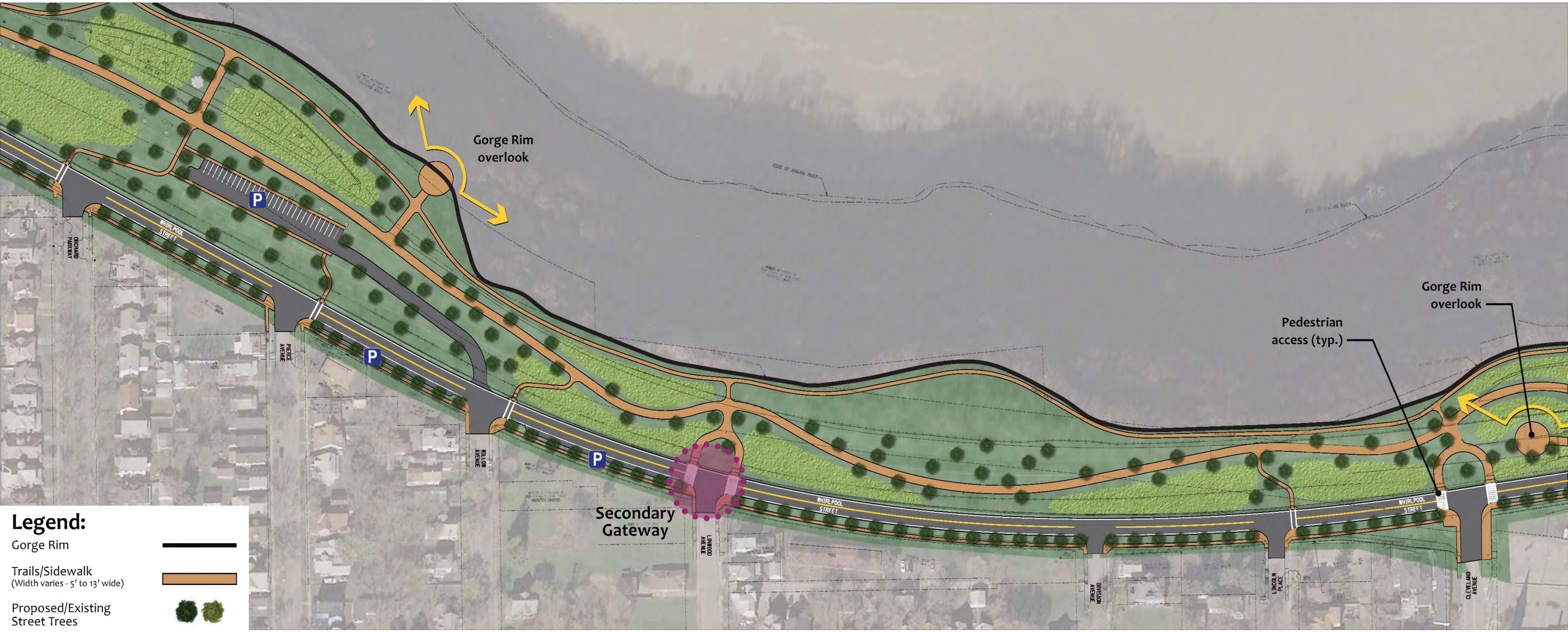

Legend:

- Gorge Rim
- Trails/Sidewalk (Width varies - 5' to 13' wide)
- Proposed/Existing Street Trees
- Proposed Meadow
- Gorge Trail Access
- Parking

U.S. Department of Transportation Federal Highway Administration

NEW YORK STATE OF OPPORTUNITY. Parks, Recreation and Historic Preservation

In cooperation with:
New York State Department of Transportation
New York Power Authority
USA Niagara Development Corporation
The City of Niagara Falls, NY

40 0 40 80
Graphic Scale (Feet)

N

NIAGARA GORGE CORRIDOR

ROBERT MOSES PARKWAY REMOVAL

MAIN STREET TO FINDLAY DRIVE AUGUST 2016

BUILD ALTERNATIVE SHEET 5

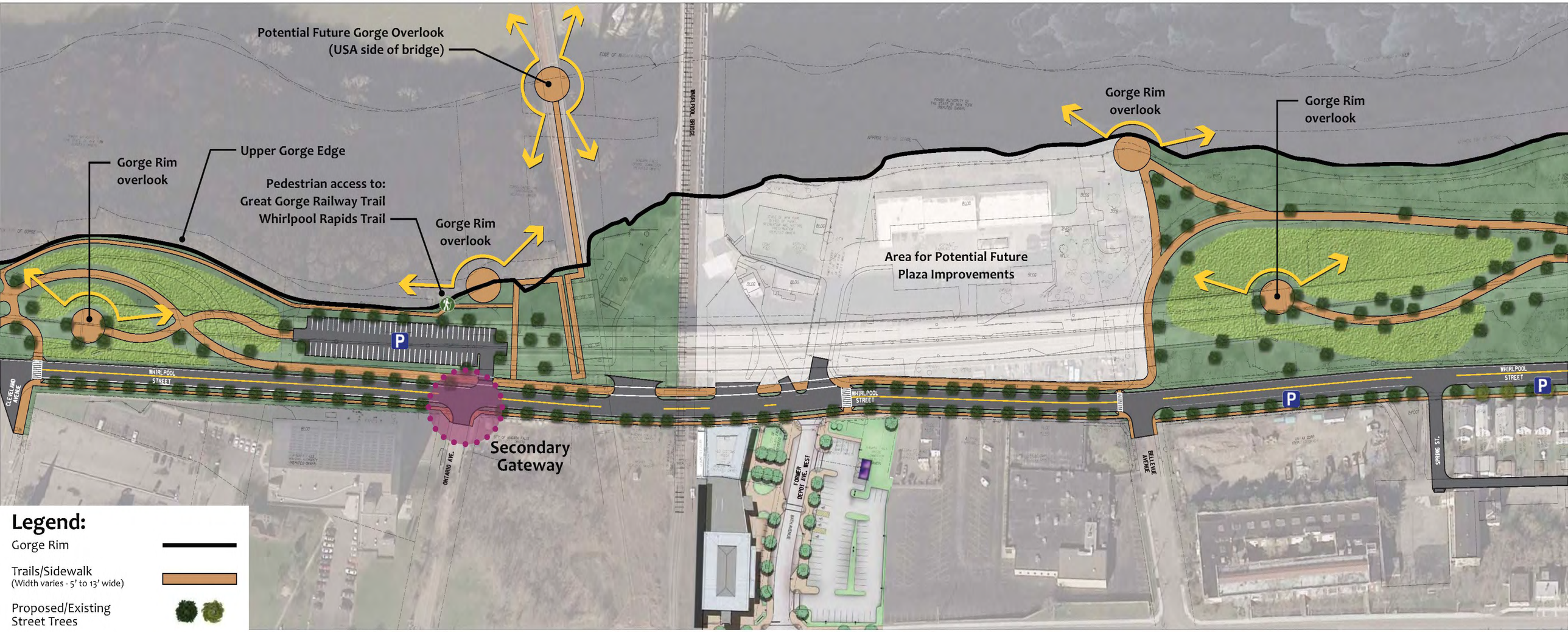

Legend:

- Gorge Rim
- Trails/Sidewalk (Width varies - 5' to 13' wide)
- Proposed/Existing Street Trees
- Proposed Meadow
- Gorge Trail Access
- Parking

U.S. Department of Transportation Federal Highway Administration

NEW YORK STATE OF OPPORTUNITY. Parks, Recreation and Historic Preservation

In cooperation with:
New York State Department of Transportation
New York Power Authority
USA Niagara Development Corporation
The City of Niagara Falls, NY

40 0 40 80
Graphic Scale (Feet)

N

NIAGARA GORGE CORRIDOR

ROBERT MOSES PARKWAY REMOVAL

MAIN STREET TO FINDLAY DRIVE AUGUST 2016

BUILD ALTERNATIVE SHEET 6

Legend:

- Gorge Rim
- Trails/Sidewalk (Width varies - 5' to 13' wide)
- Proposed/Existing Street Trees
- Proposed Meadow
- Gorge Trail Access
- Parking

U.S. Department of Transportation Federal Highway Administration

NEW YORK STATE OF OPPORTUNITY. Parks, Recreation and Historic Preservation

In cooperation with:
New York State Department of Transportation
New York Power Authority
USA Niagara Development Corporation
The City of Niagara Falls, NY

40 0 40 80
Graphic Scale (Feet)

N