

Thacher - North Section:

-Snowmobiling is allowed on doubletrack trails (see Trails Plan - Winter).
 -Cross-country skiing and Snowshoeing are allowed on all designated trails.

Thompson's Lake:

-All trails remain as hiking only with the exception of the new bike path alignment.
 -Cross-country skiing and Snowshoeing are allowed on all designated trails

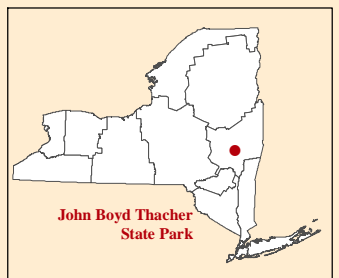
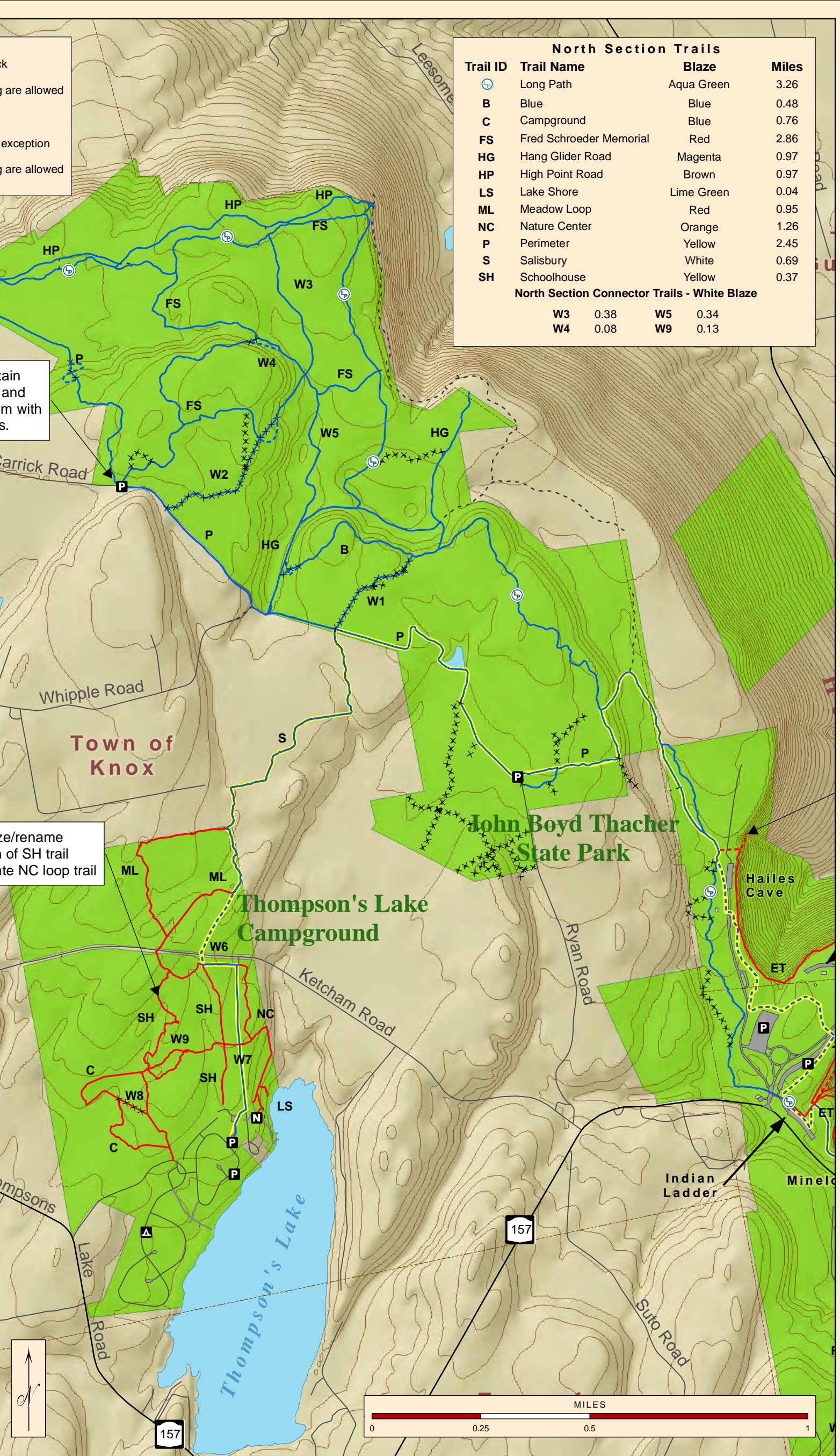
North Section Trails			
Trail ID	Trail Name	Blaze	Miles
Ⓢ	Long Path	Aqua Green	3.26
B	Blue	Blue	0.48
C	Campground	Blue	0.76
FS	Fred Schroeder Memorial	Red	2.86
HG	Hang Glider Road	Magenta	0.97
HP	High Point Road	Brown	0.97
LS	Lake Shore	Lime Green	0.04
ML	Meadow Loop	Red	0.95
NC	Nature Center	Orange	1.26
P	Perimeter	Yellow	2.45
S	Salisbury	White	0.69
SH	Schoolhouse	Yellow	0.37
North Section Connector Trails - White Blaze			
W3	0.38	W5	0.34
W4	0.08	W9	0.13

Develop a mountain biking skills park and looped trail system with technical features.

Reblaze/rename portion of SH trail to create NC loop trail

Legend

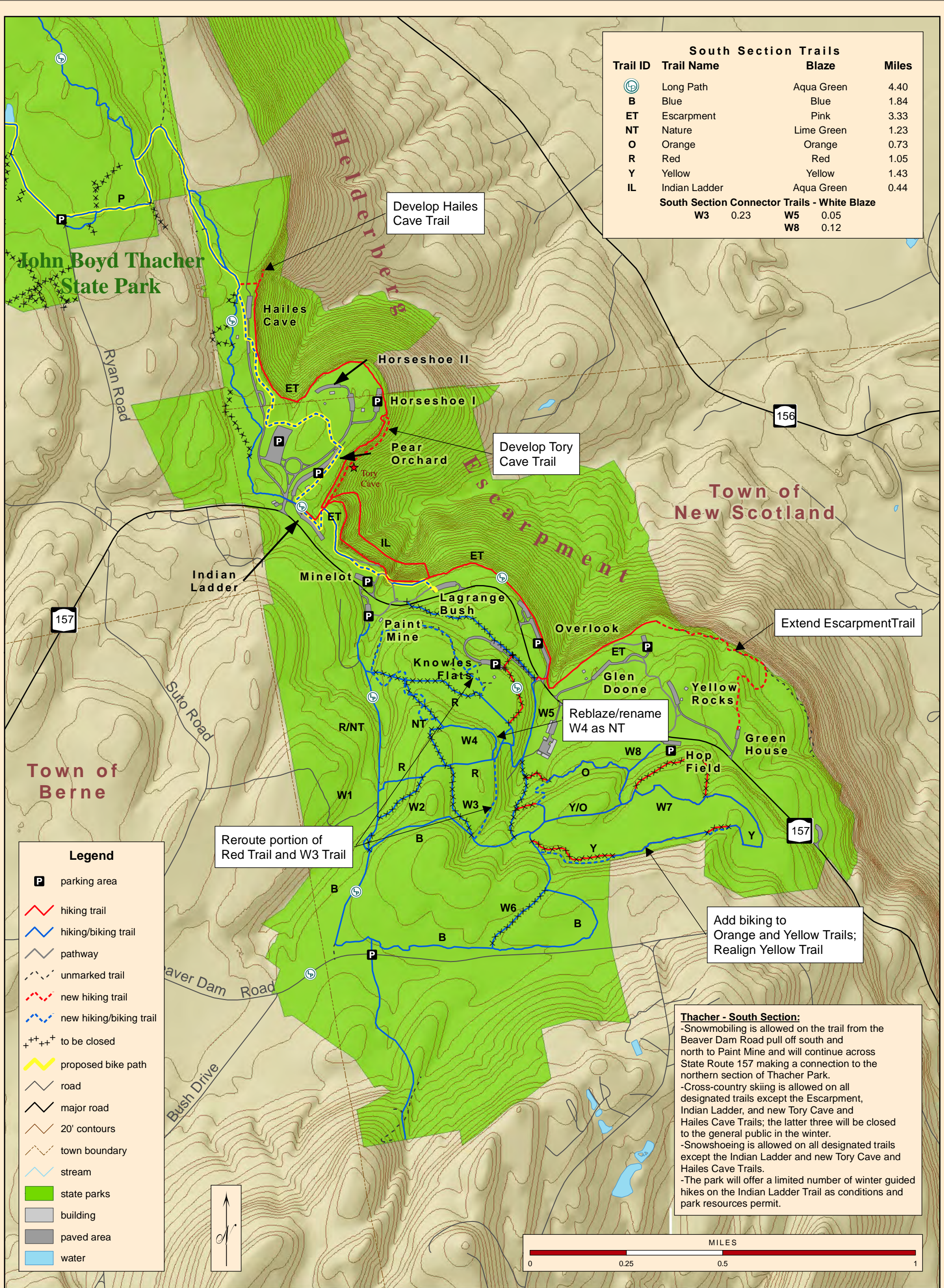
- Emma Treadwell Thacher Nature Center
- campground
- parking area
- hiking trail
- hiking/biking trail
- pathway
- unmarked trail
- new hiking trail
- new hiking/biking trail
- to be closed
- proposed bike path
- road
- major road
- 20' contours
- town boundary
- stream
- state parks
- building
- paved area
- water



Trail System Alternatives - Northern Thacher and Thompson's Lake John Boyd Thacher State Park

Master Plan
 Figure 16A

Map produced by NYSOPRHP-GIS Unit, October 25, 2013.

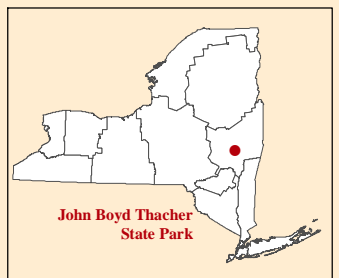


South Section Trails			
Trail ID	Trail Name	Blaze	Miles
Ⓛ	Long Path	Aqua Green	4.40
B	Blue	Blue	1.84
ET	Escarpment	Pink	3.33
NT	Nature	Lime Green	1.23
O	Orange	Orange	0.73
R	Red	Red	1.05
Y	Yellow	Yellow	1.43
IL	Indian Ladder	Aqua Green	0.44
South Section Connector Trails - White Blaze			
W3	0.23	W5	0.05
		W8	0.12

- Legend**
- P parking area
 - hiking trail
 - hiking/biking trail
 - pathway
 - - - unmarked trail
 - - - new hiking trail
 - - - new hiking/biking trail
 - ++++ to be closed
 - proposed bike path
 - road
 - major road
 - 20' contours
 - - - town boundary
 - stream
 - state parks
 - building
 - paved area
 - water

Thacher - South Section:

- Snowmobiling is allowed on the trail from the Beaver Dam Road pull off south and north to Paint Mine and will continue across State Route 157 making a connection to the northern section of Thacher Park.
- Cross-country skiing is allowed on all designated trails except the Escarpment, Indian Ladder, and new Tory Cave and Hailes Cave Trails; the latter three will be closed to the general public in the winter.
- Snowshoeing is allowed on all designated trails except the Indian Ladder and new Tory Cave and Hailes Cave Trails.
- The park will offer a limited number of winter guided hikes on the Indian Ladder Trail as conditions and park resources permit.



Trail System Alternatives - Southern Thacher John Boyd Thacher State Park

Master Plan

Figure 16B

Map produced by NYSOPRHP-GIS Unit, October 25, 2013.