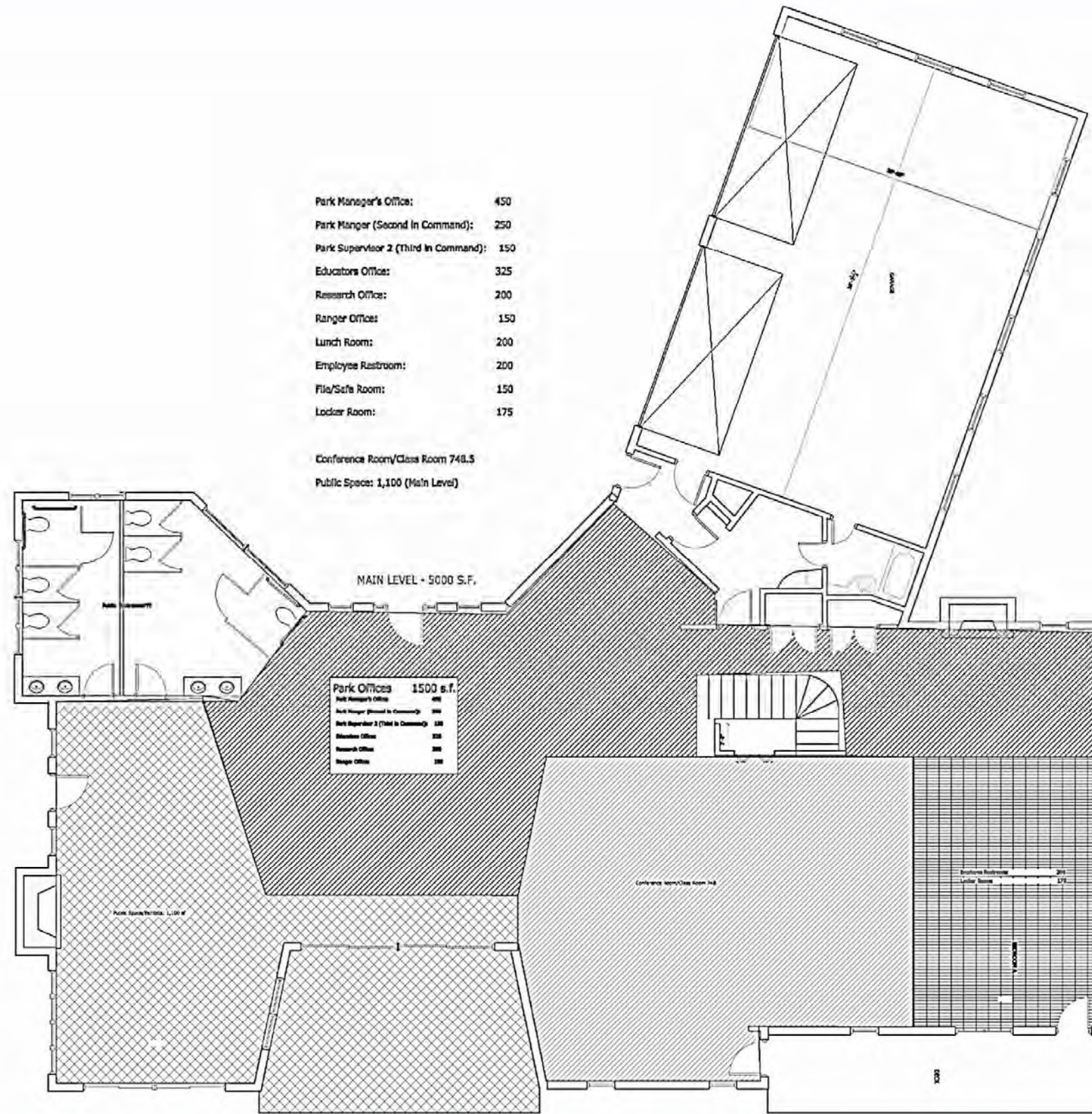


Master Plan
Figure 19

**Conceptual Recreational Use
Minnewaska State Park Preserve**

Map prepared by NYSDPSRP-01E Unit, March 10, 2007





Master Plan

Figure 20

**Preserve Office and Visitor Center
Minnewaska State Park Preserve**

Map produced by NYSDP/SP-018-Draft, May 25, 2010.





Master Plan

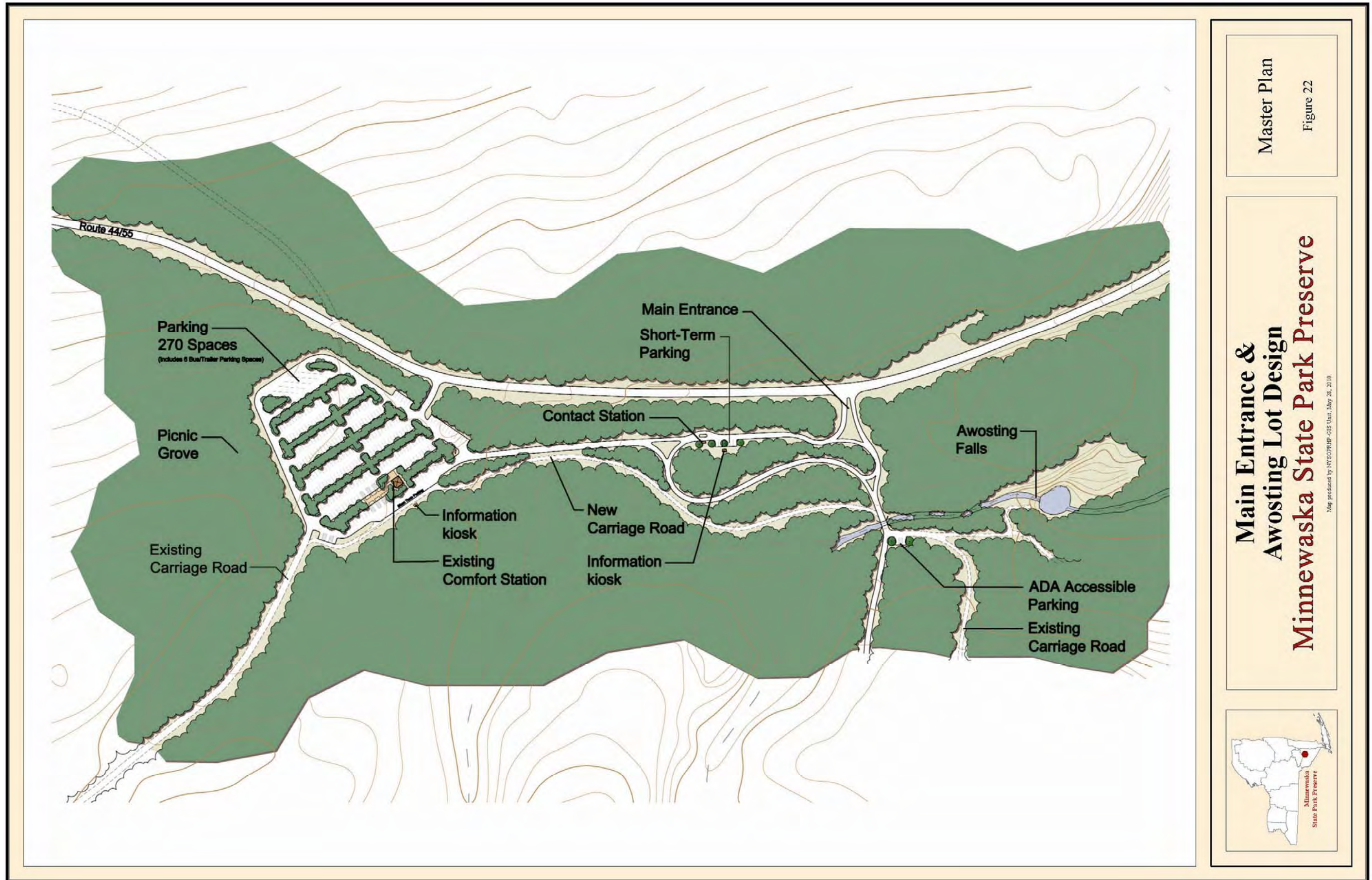
Figure 21

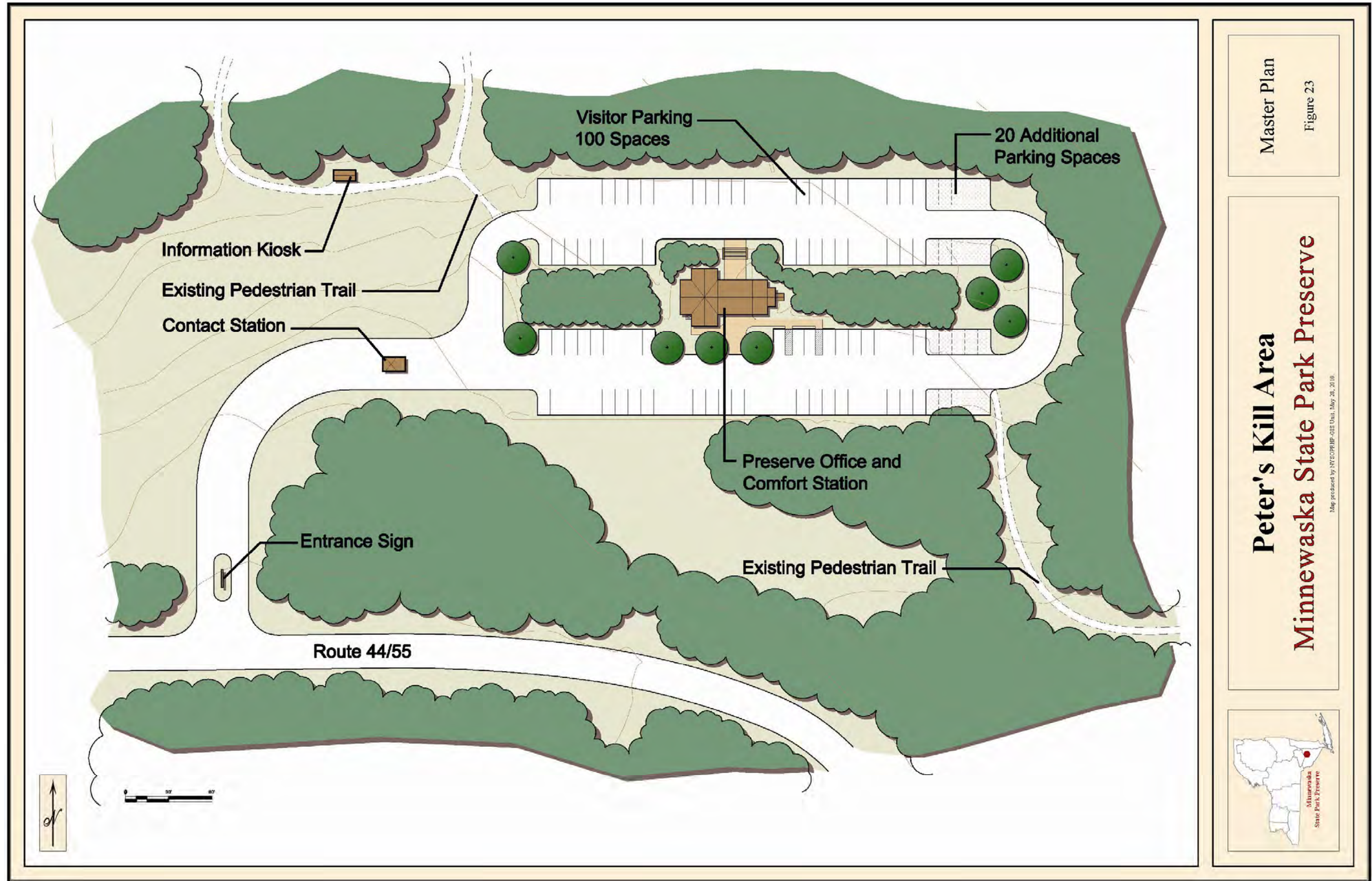
Lake Minnewaska Area Design

Minnewaska State Park Preserve

Map produced by NYS OPRHP-GIS Unit, May 28, 2010



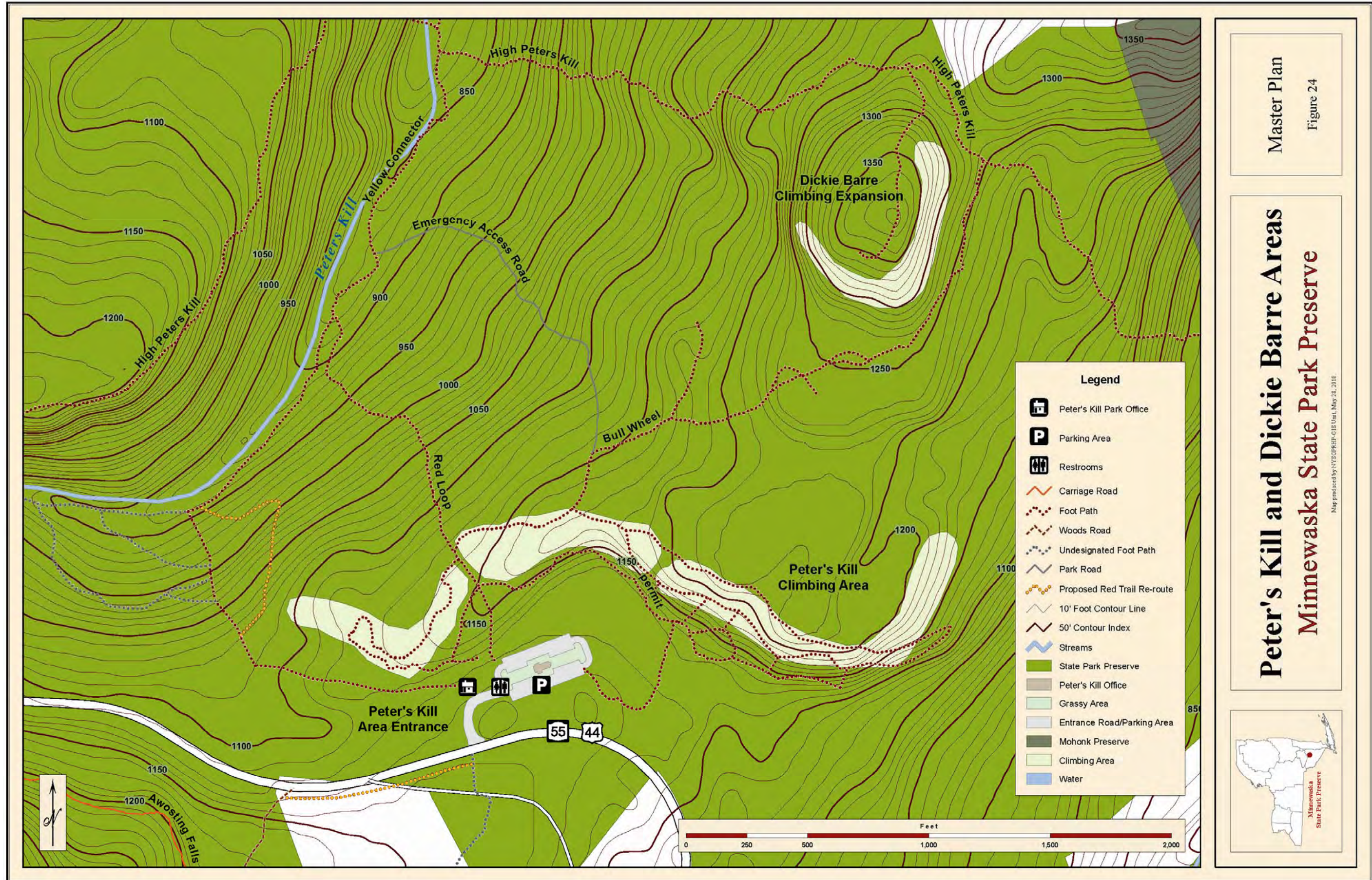




Master Plan

Figure 23

Peter's Kill Area
Minnewaska State Park Preserve



Master Plan
Figure 24

Peter's Kill and Dickie Barre Areas
Minnewaska State Park Preserve

