

Figure 19 - Recreational Resources

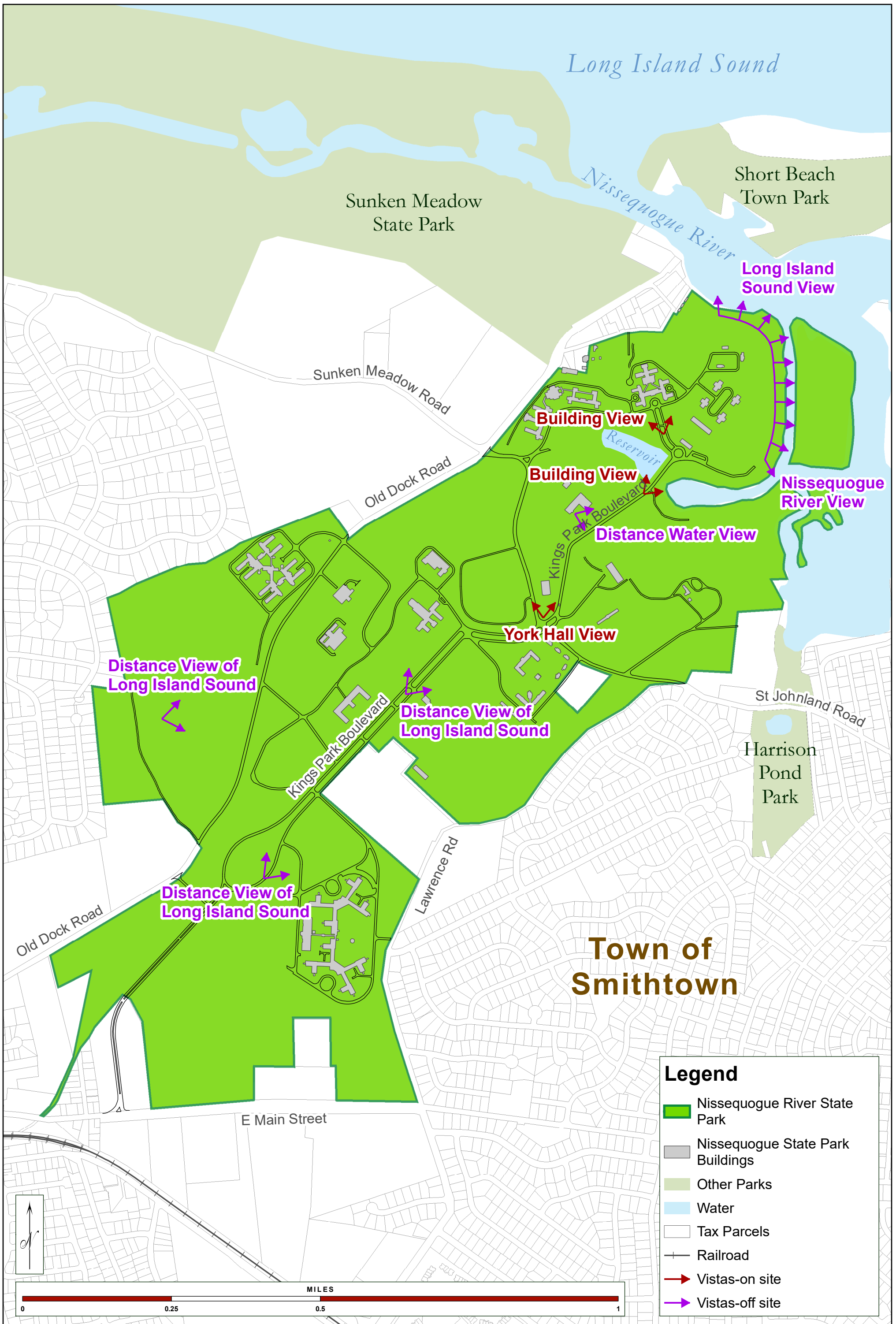


Figure 20 - Vistas Map

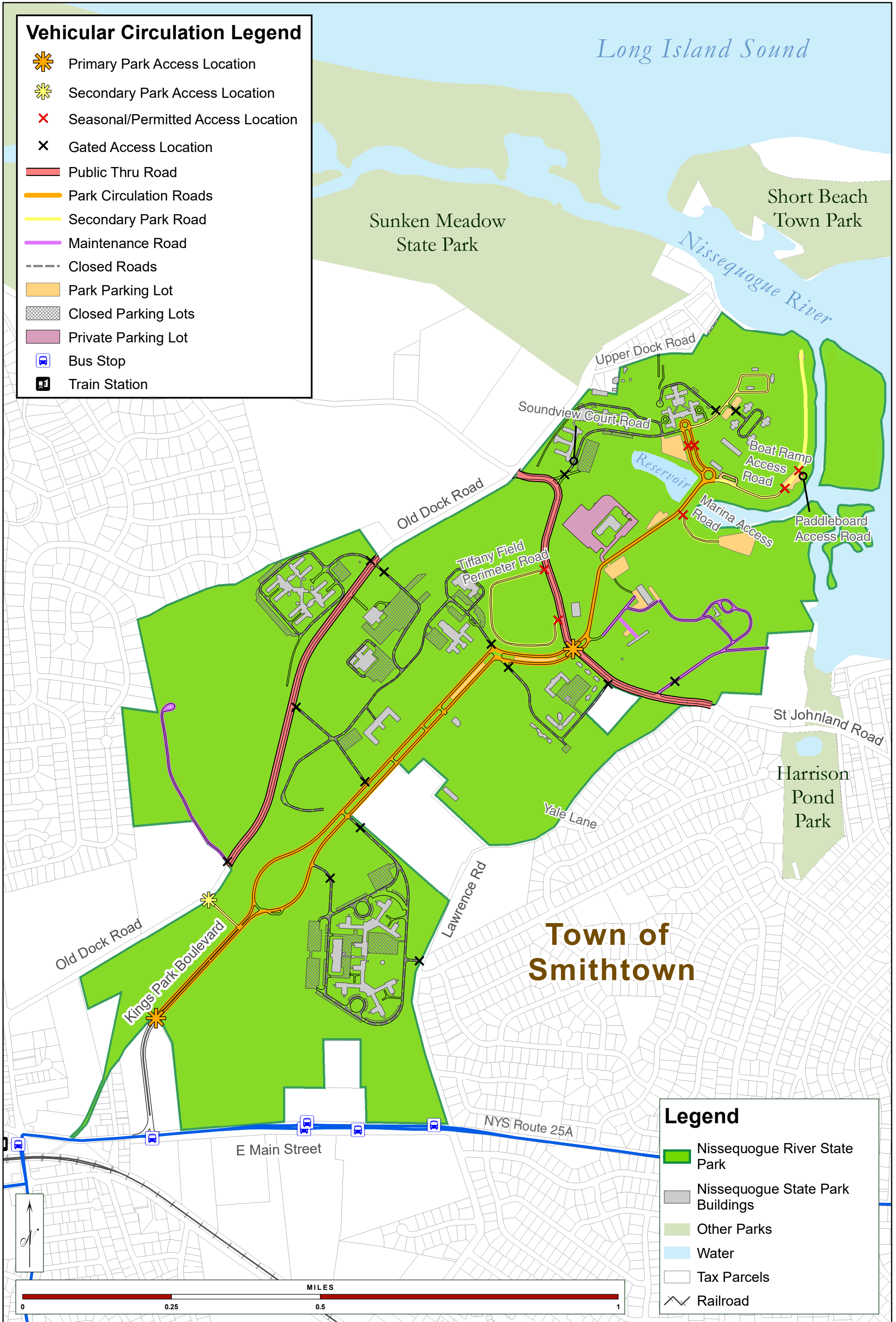









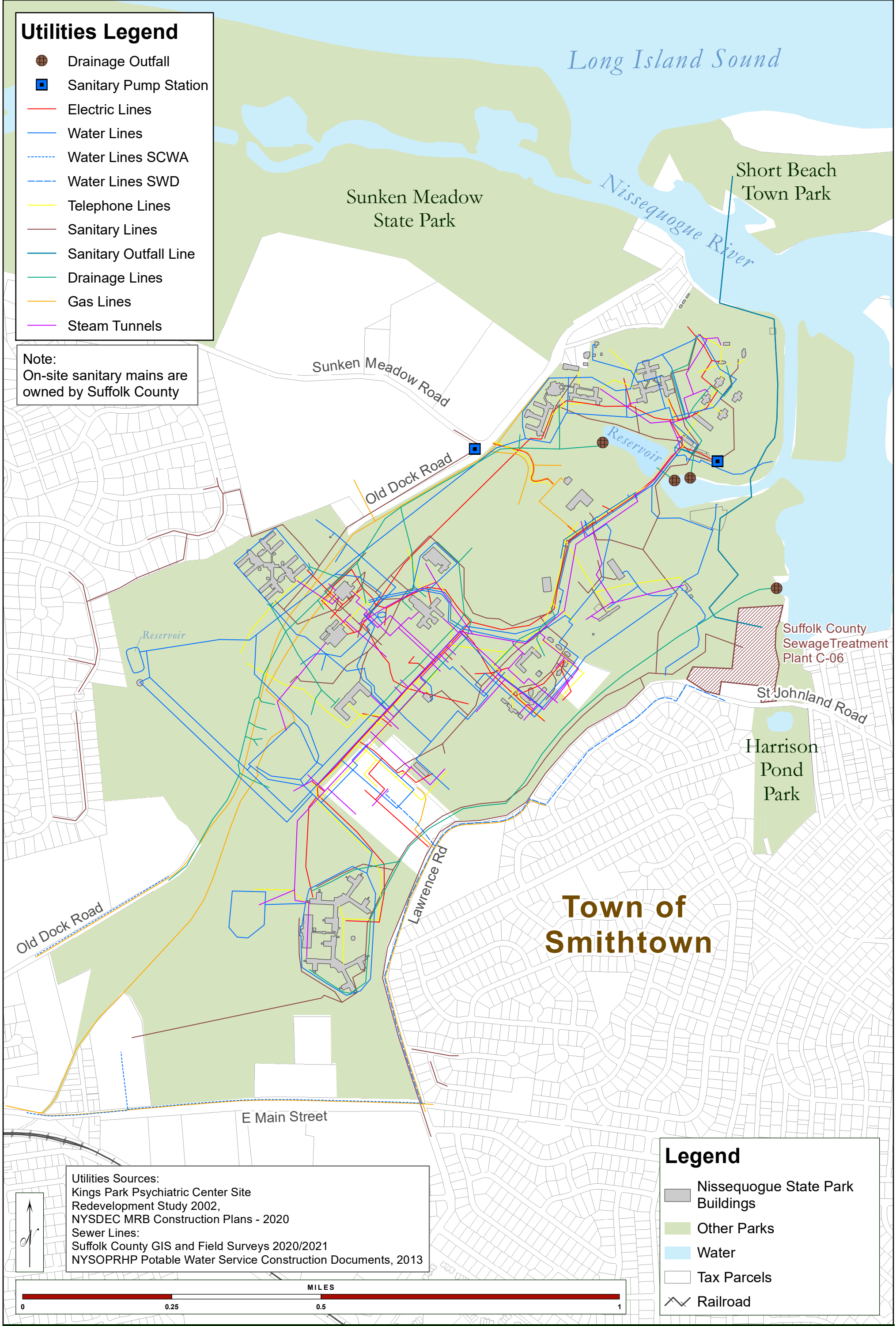
Figure 21 - Park Access and Vehicular Circulation

Map produced by NYS OPRHP GIS Bureau, September 09, 2021.

### Utilities Legend

-  Drainage Outfall
-  Sanitary Pump Station
-  Electric Lines
-  Water Lines
-  Water Lines SCWA
-  Water Lines SWD
-  Telephone Lines
-  Sanitary Lines
-  Sanitary Outfall Line
-  Drainage Lines
-  Gas Lines
-  Steam Tunnels






**Note:**  
On-site sanitary mains are owned by Suffolk County



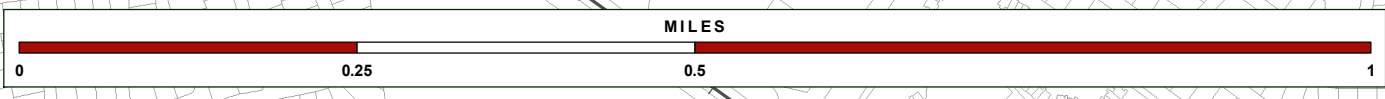
Suffolk County Sewage Treatment Plant C-06

## Town of Smithtown

### Legend

-  Nissequogue State Park Buildings
-  Other Parks
-  Water
-  Tax Parcels
-  Railroad

**Utilities Sources:**  
Kings Park Psychiatric Center Site  
Redevelopment Study 2002,  
NYSDEC MRB Construction Plans - 2020  
**Sewer Lines:**  
Suffolk County GIS and Field Surveys 2020/2021  
NYSOPRHP Potable Water Service Construction Documents, 2013



**Figure 22 - Utilities**

Map produced by NYS OPRHP GIS Bureau, September 09, 2021

### Utilities Legend

- ▲ Fire Hydrant
- Water Valve
- Water Lines
- Gas Lines
- Steam Tunnels



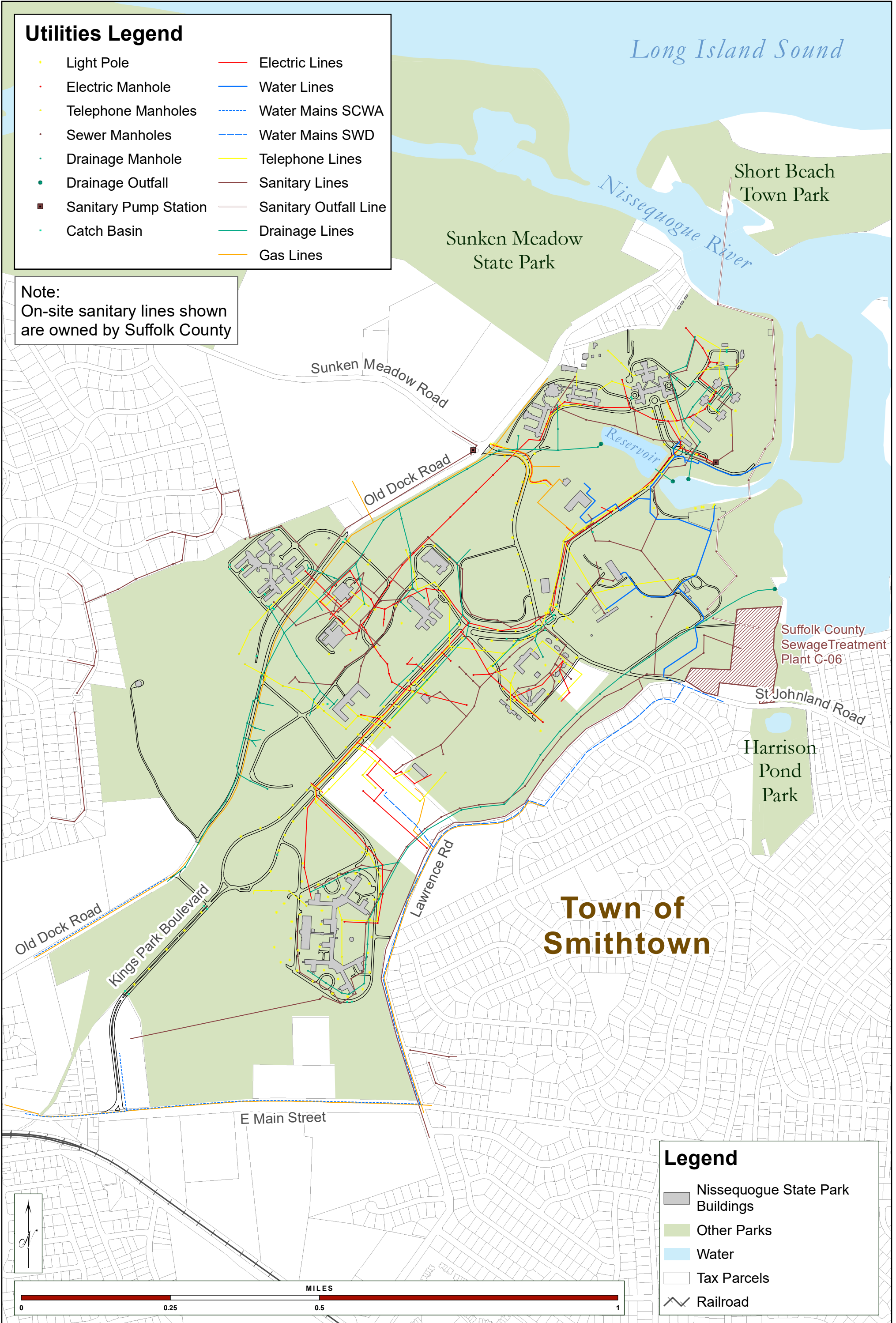
**Figure 22A - Inactive Utilities**

Map produced by NYS OPRHP GIS Bureau, September 09, 2021

### Utilities Legend

- |                         |                         |
|-------------------------|-------------------------|
| • Light Pole            | — Electric Lines        |
| • Electric Manhole      | — Water Lines           |
| • Telephone Manholes    | - - - Water Mains SCWA  |
| • Sewer Manholes        | - - - Water Mains SWD   |
| • Drainage Manhole      | — Telephone Lines       |
| • Drainage Outfall      | — Sanitary Lines        |
| ■ Sanitary Pump Station | — Sanitary Outfall Line |
| • Catch Basin           | — Drainage Lines        |
|                         | — Gas Lines             |

**Note:**  
On-site sanitary lines shown are owned by Suffolk County



### Legend

- Nissequogue State Park Buildings
- Other Parks
- Water
- Tax Parcels
- Railroad

**Figure 22B - Active Utilities**

Map produced by NYS OPRHP GIS Bureau, September 09, 2021