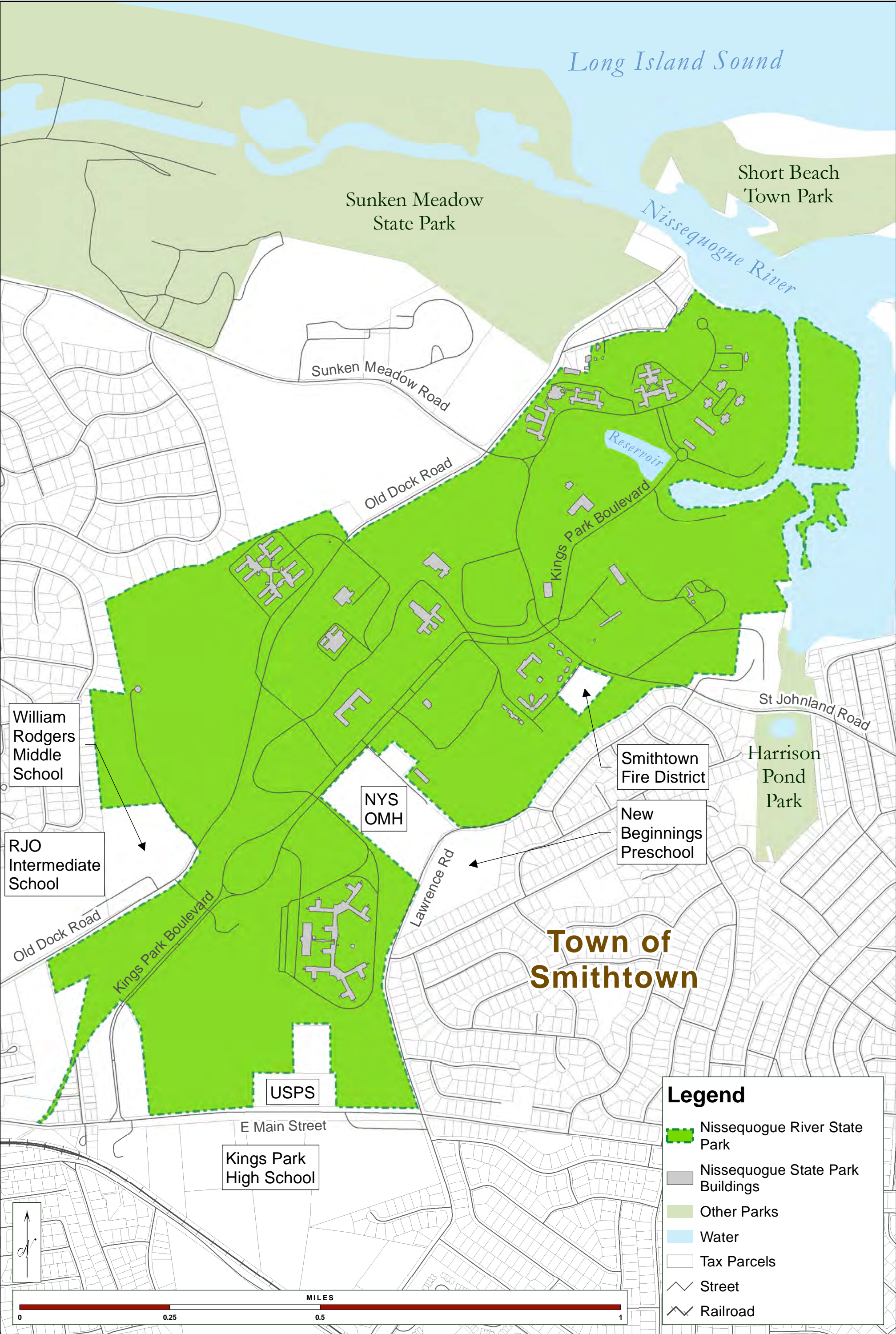
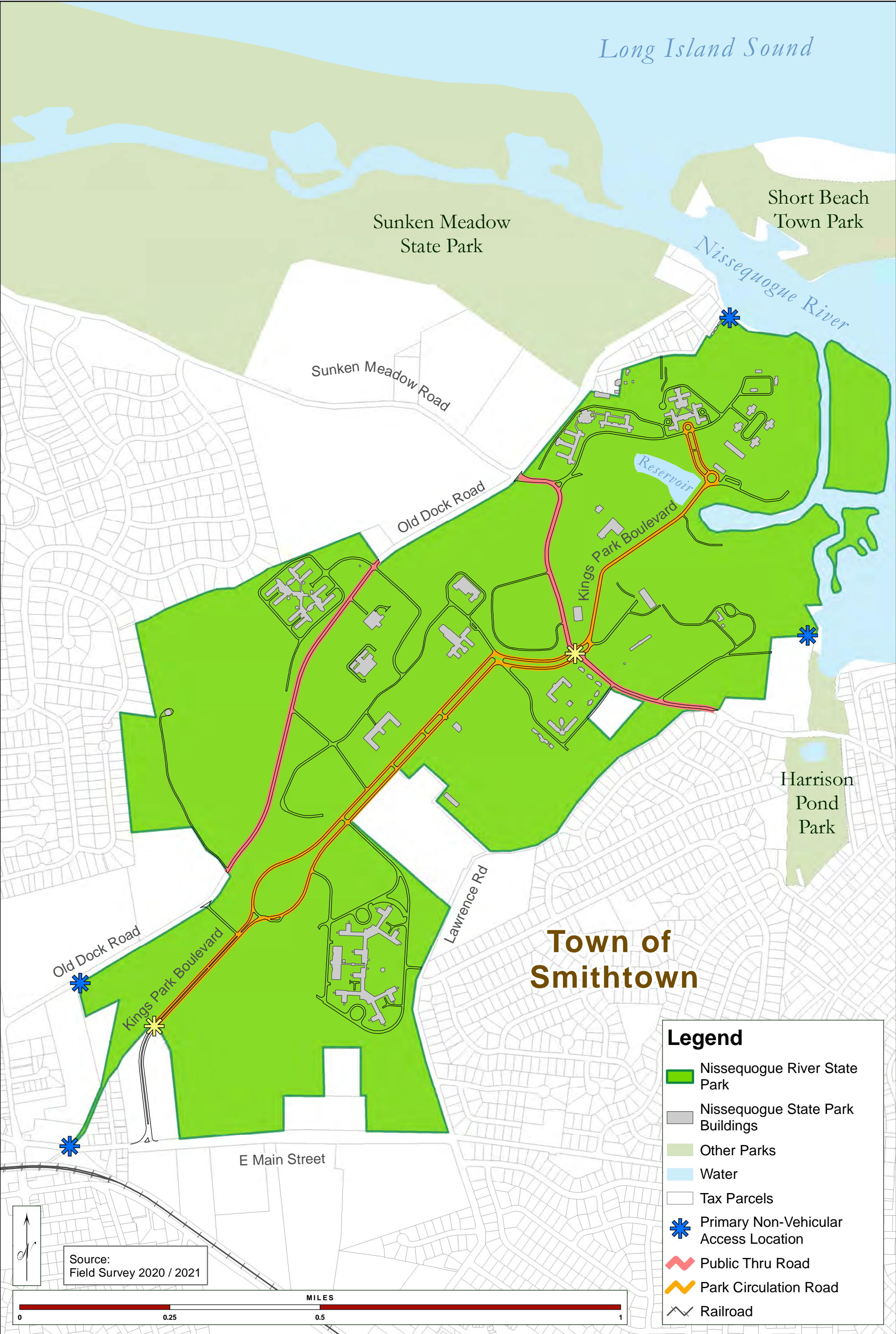


Figure 01 - Park Vicinity





Nissequogue River State Park
Master Plan



Figure 04 - Adjacent Land Use

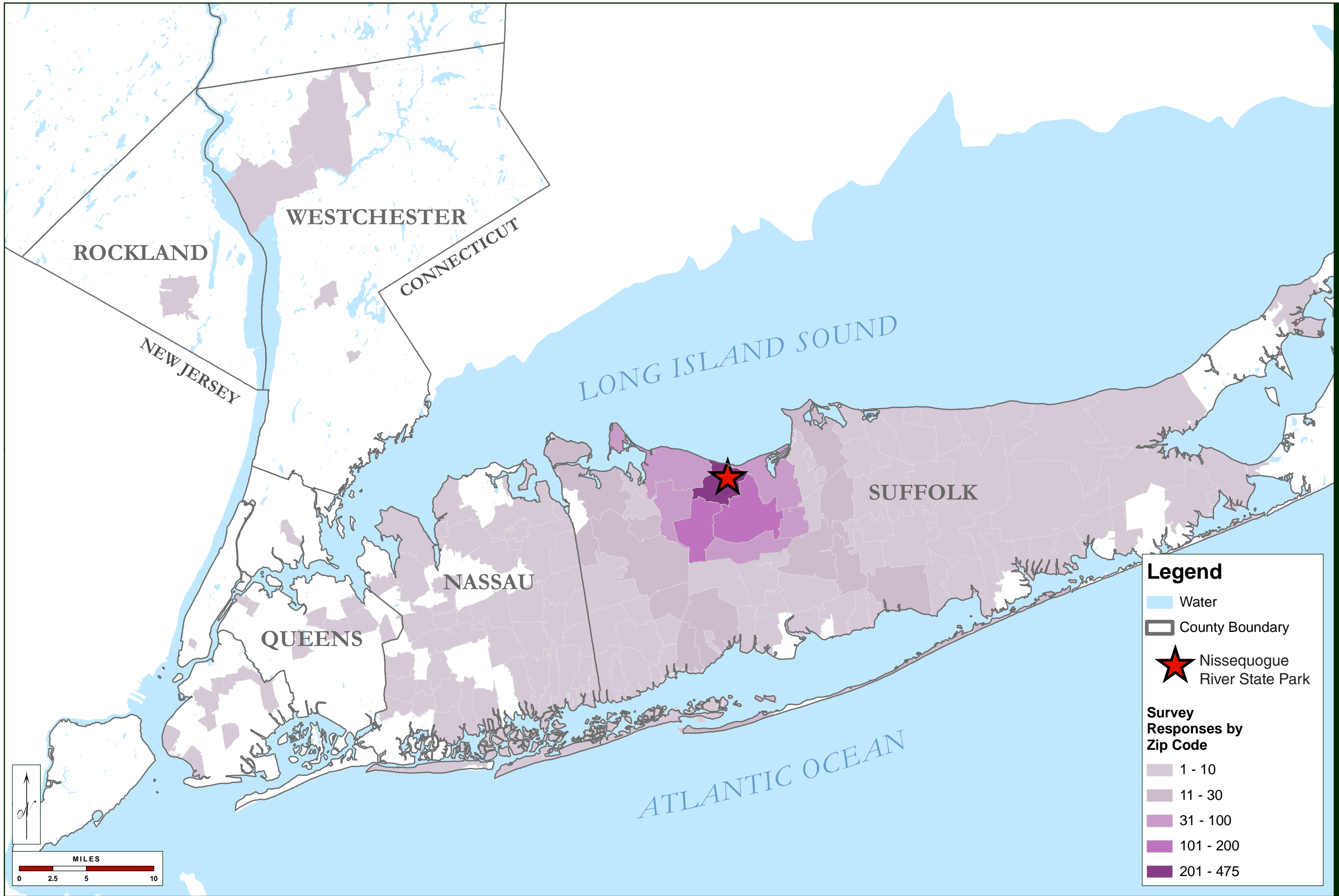


Figure 05 - Recreational Needs Assessment
Survey Responses by Zip Code

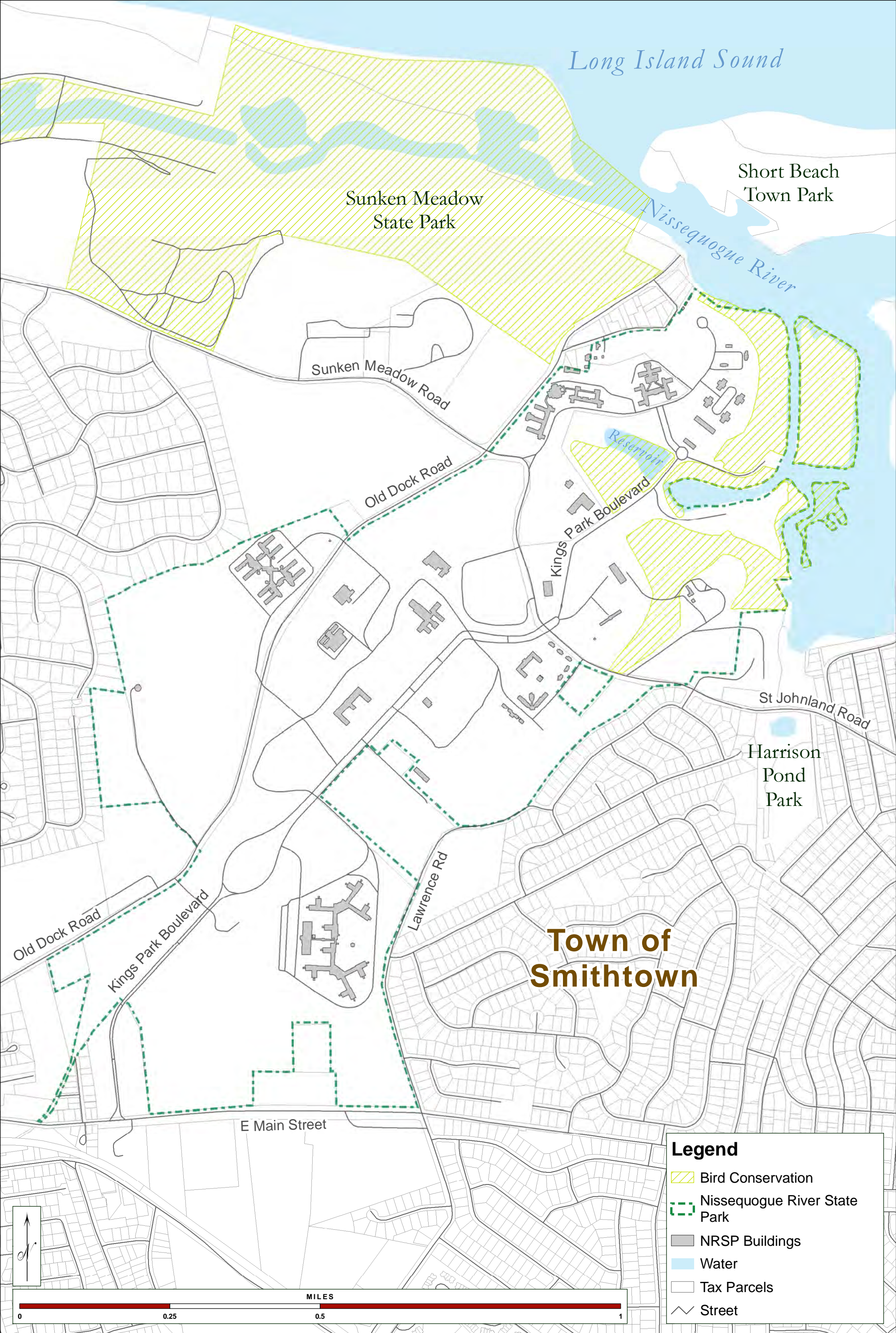


Figure 06 - Bird Conservation Area

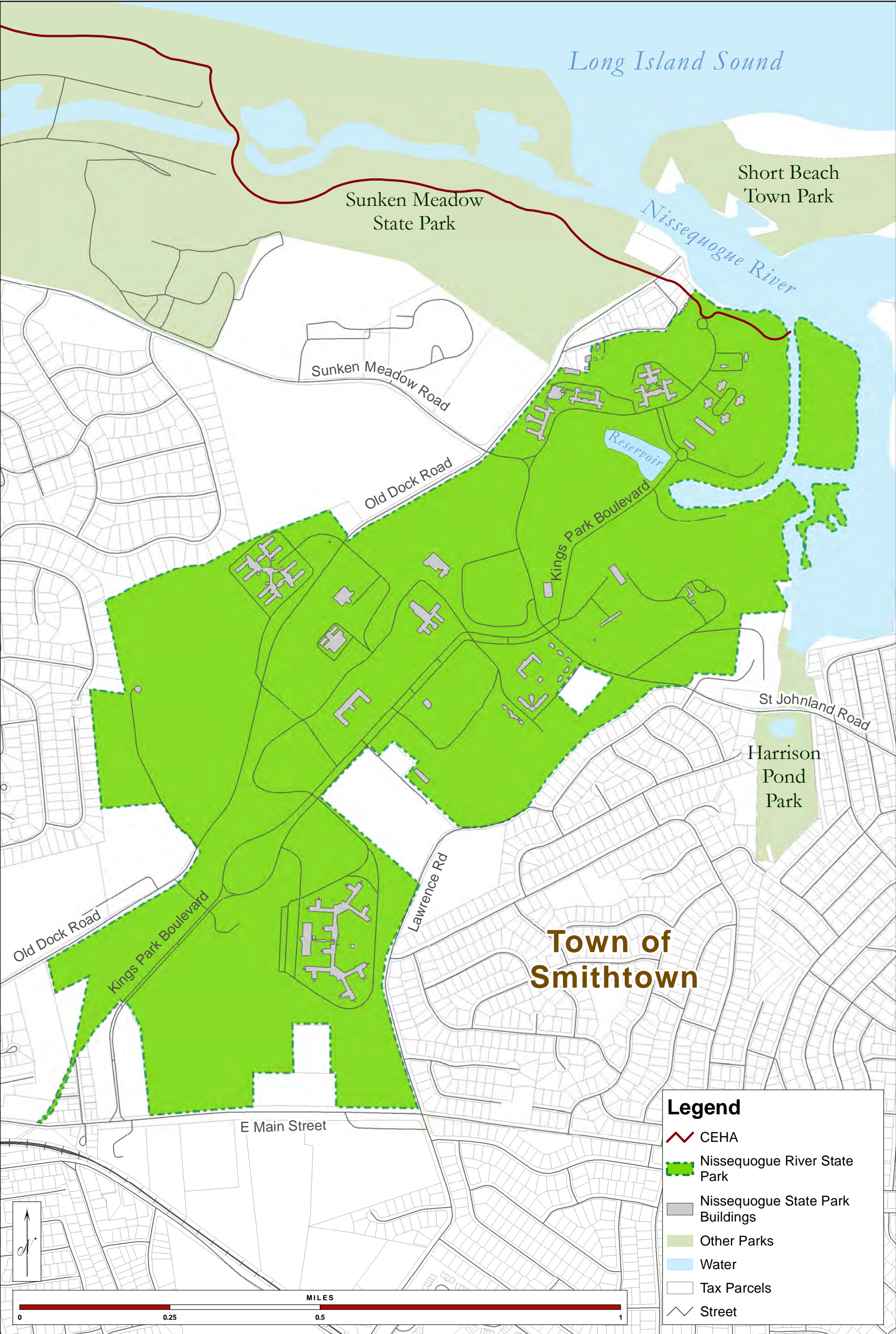


Figure 07 - Coastal Erosion Hazards Area (CEHA)

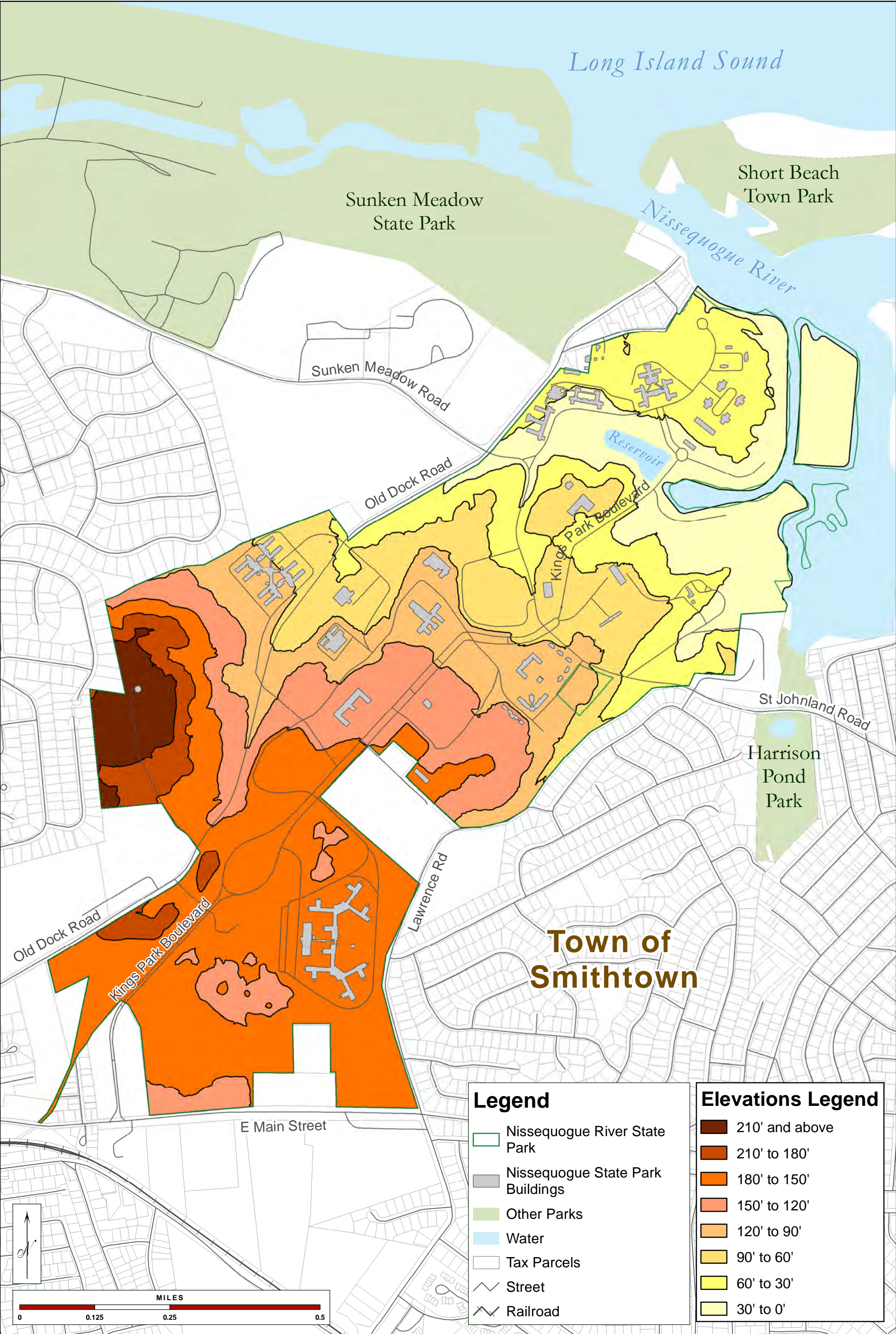


Figure 08 - Elevations

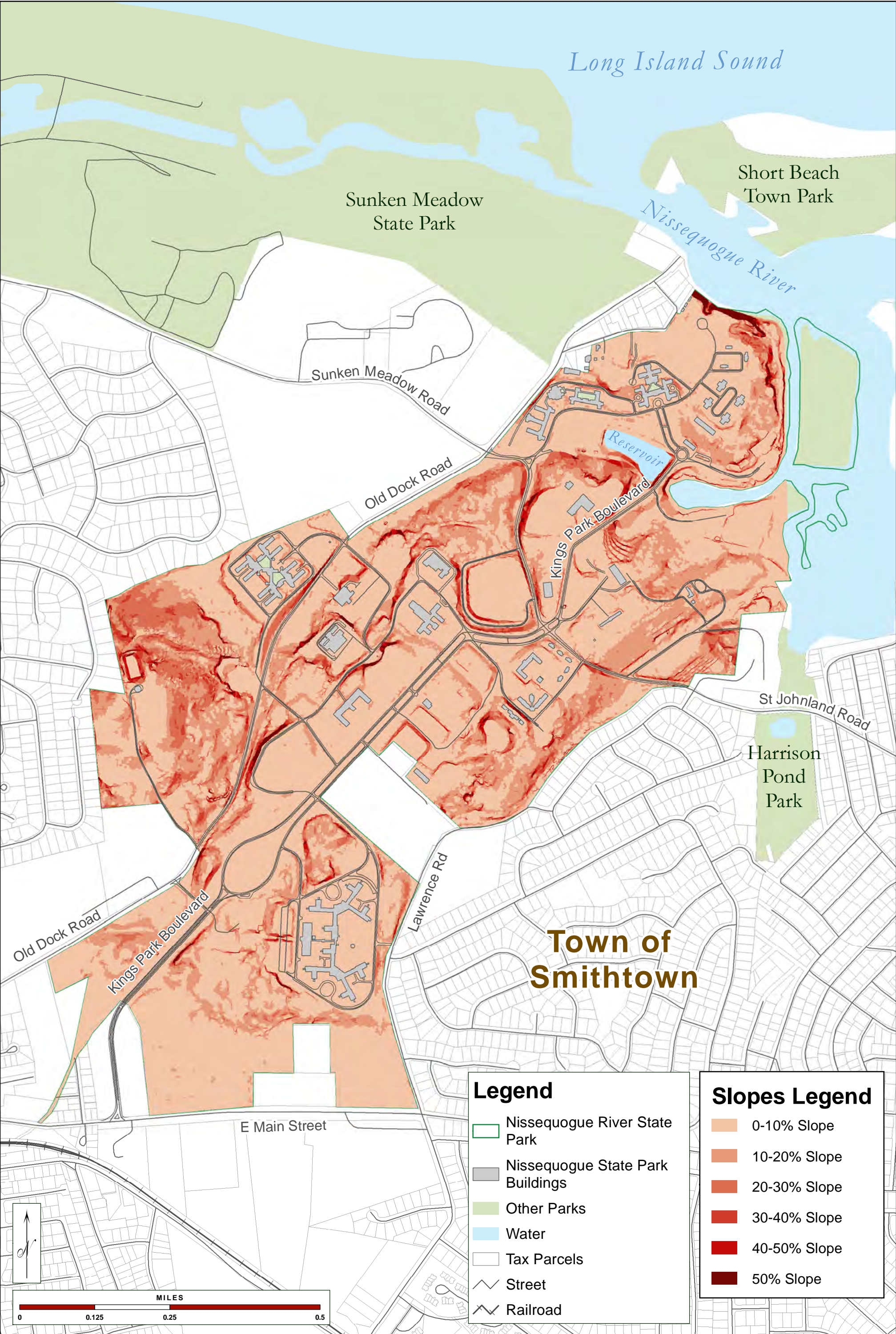


Figure 09 - Slope Analysis

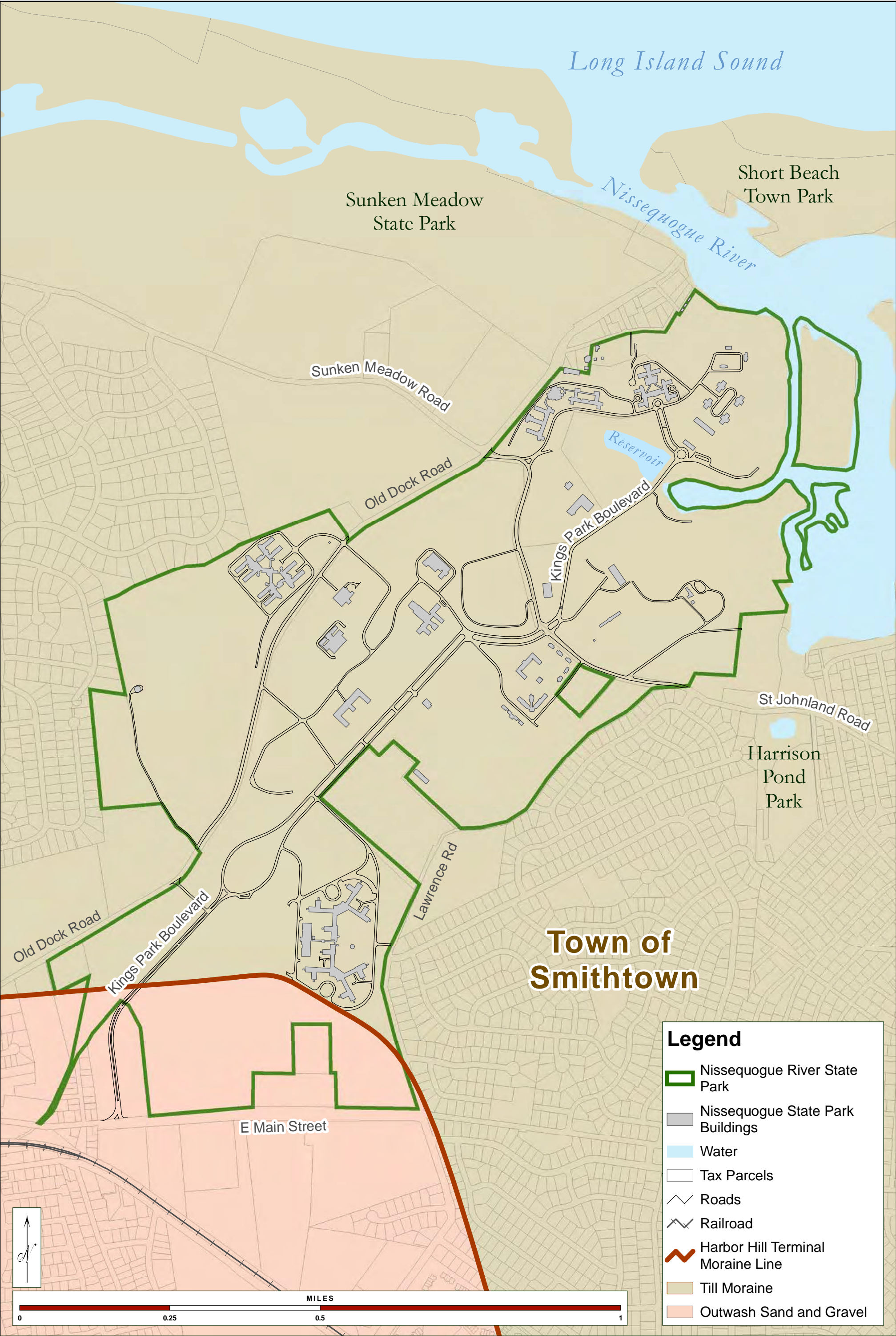


Figure 10 - Surficial Geology



Figure 12 - Water Resources

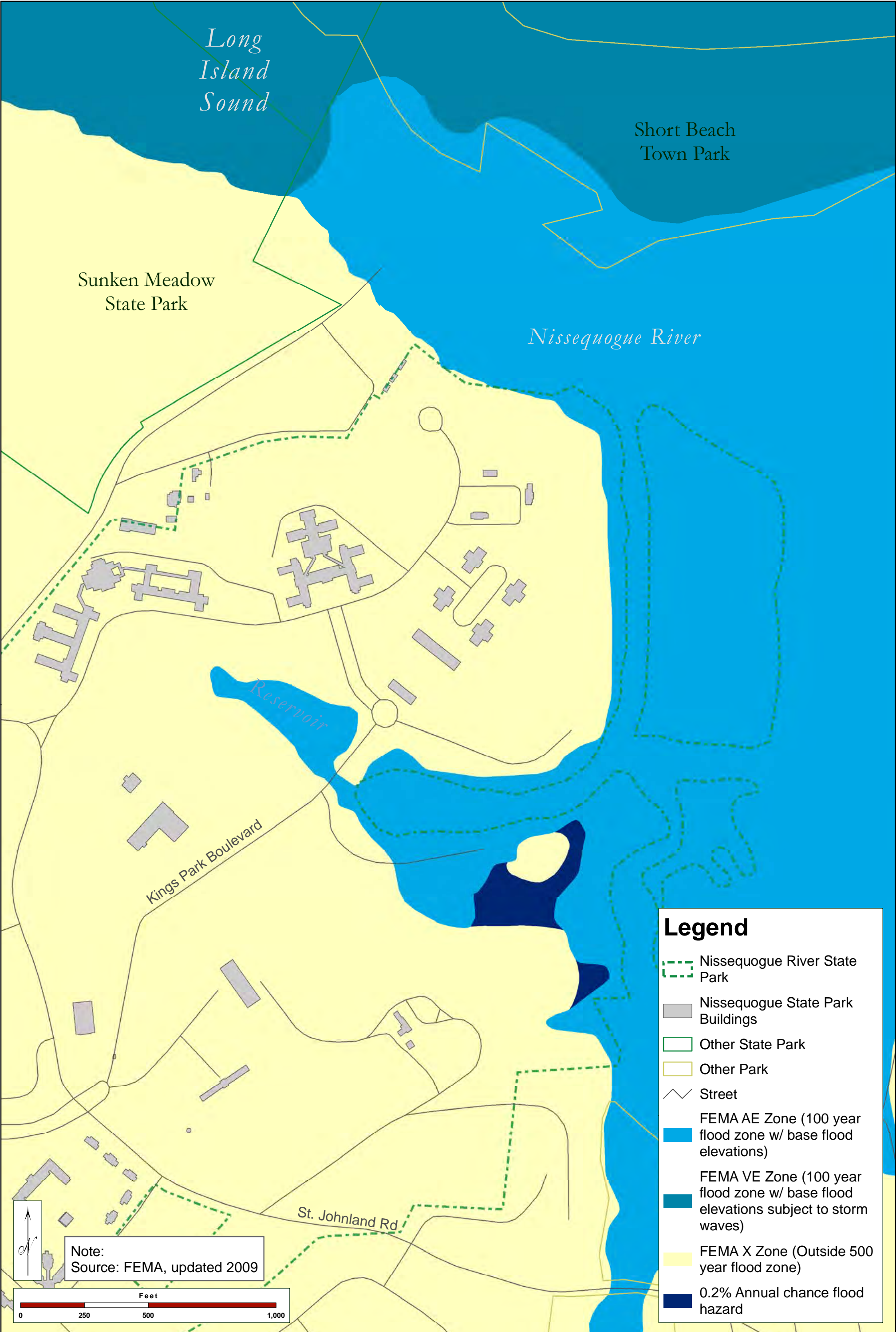


Figure 13 - FEMA Flood Zones



LEGEND

FOREST HABITATS		COASTAL HABITATS		OTHER	
	Successional Mesophytic Forest		Freshwater Pond		Dredge Soil
	Mesophytic Forest		Littoral Zone		Ashfield
	Degraded Area		Coastal Shoals, Bar and Mudflats		Open Areas
	Successional Old Field		Intertidal Marsh		
			High Salt Marsh		

Figure 14 - Ecological Communities

Nissequogue River State Park
Master Plan



Figure 15 - Significant Ecological Community

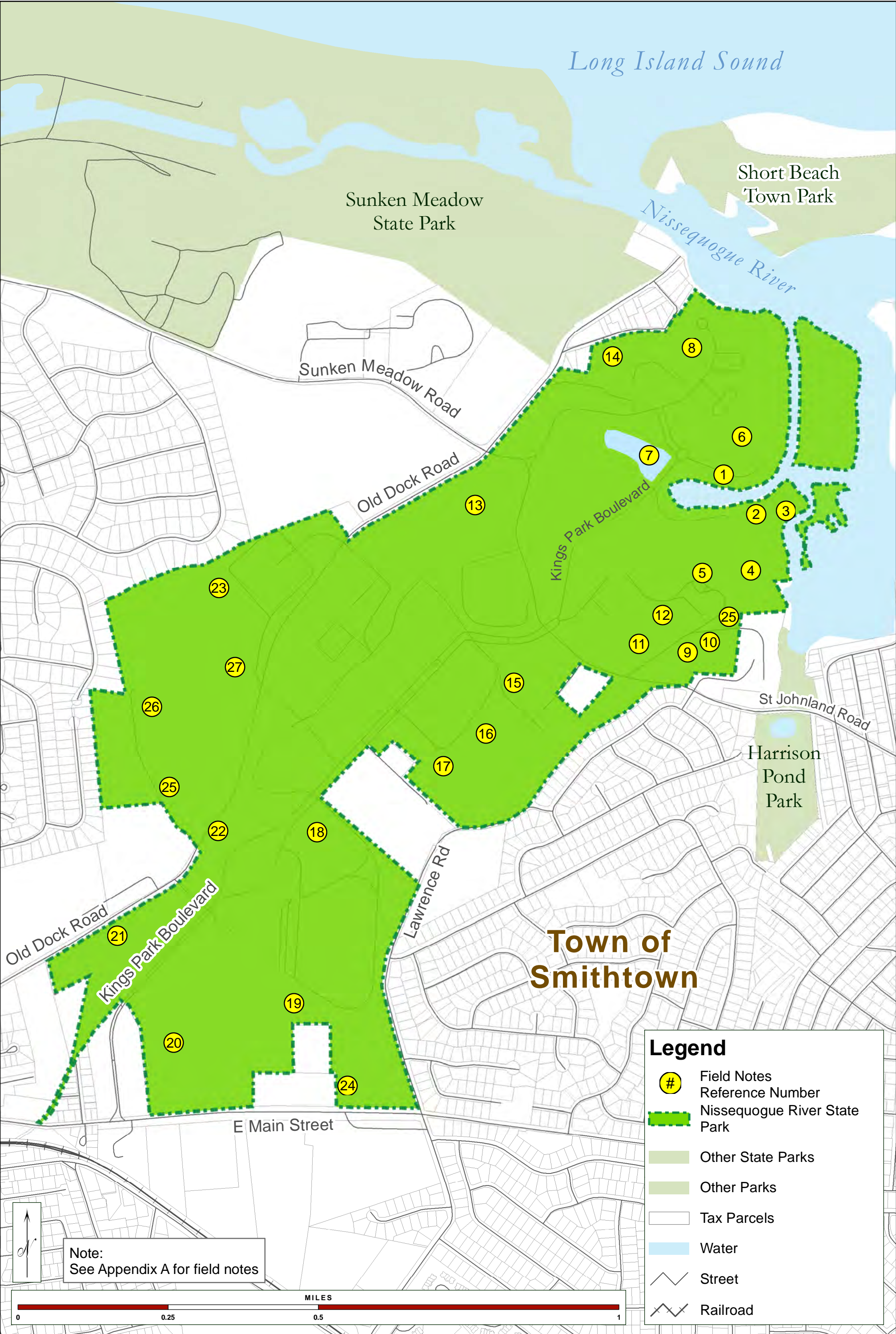


Figure 16 - Ecological Communities
Field Notes



LEGEND			
<div></div>	Open Areas	<div>3</div>	ADMINISTRATIVE BUILDING
<div></div>	Woodland	<div>5</div>	OLD LAUNDRY BUILDING
<div></div>	Hospital Building	<div>7</div>	MEDICAL AND SURGICAL BUILDING
<div></div>	Modern Structures	<div>15</div>	INPATIENT WARD
<div></div>	Water	<div>19</div>	STAFF HOUSING
		<div>21</div>	POWER PLANT
		<div>22</div>	INPATIENT WARD
		<div>29</div>	POWER PLANT
		<div>37</div>	STAFF HOUSING
		<div>39</div>	INPATIENT WARD
		<div>41</div>	GROUP 4 INPATIENT WARD
		<div>42</div>	GROUP 4 INPATIENT WARD
		<div>43</div>	GROUP 4 INPATIENT WARD
		<div>45</div>	WATER TOWER
		<div>62</div>	GARAGE
		<div>65</div>	GREENHOUSE
		<div>67</div>	SUPERINTENDENT'S HOUSE
		<div>83</div>	FIREHOUSE
		<div>90</div>	MACY HOME
		<div>91</div>	MACY HOME GARAGE
		<div>93</div>	GERIATRIC INFIRMARY
		<div>94</div>	NEW LAUNDRY BUILDING
		<div>95</div>	STAFF DOCTOR'S COTTAGE #1
		<div>96</div>	STAFF DOCTOR'S COTTAGE #2
		<div>97</div>	STAFF DOCTOR'S COTTAGE #3
		<div>98</div>	STAFF DOCTOR'S COTTAGE #4
		<div>99</div>	STAFF DOCTOR'S COTTAGE #5
		<div>125</div>	ADMINISTRATION BUILDING
		<div>126</div>	STAFF HOUSING B
		<div>127</div>	STAFF HOUSING C
		<div>128</div>	STAFF HOUSING D
		<div>129</div>	STAFF HOUSING E
		<div>130</div>	STAFF COTTAGE F
		<div>132</div>	STAFF COTTAGE H
		<div>136</div>	MEDICAL, DIAGNOSTIC BUILDING, AND SURGICAL BUILDING
		<div>137</div>	GROUP 3 KITCHEN
		<div>138</div>	INPATIENT WARD
		<div>139</div>	GROUP 3 KITCHEN AND DINING ROOM
		<div>140</div>	CRISIS RESIDENCE
		<div>144</div>	HOME T STAFF RESIDENCE

Figure 17 - Existing Structures

Nissequogue River State Park
Master Plan

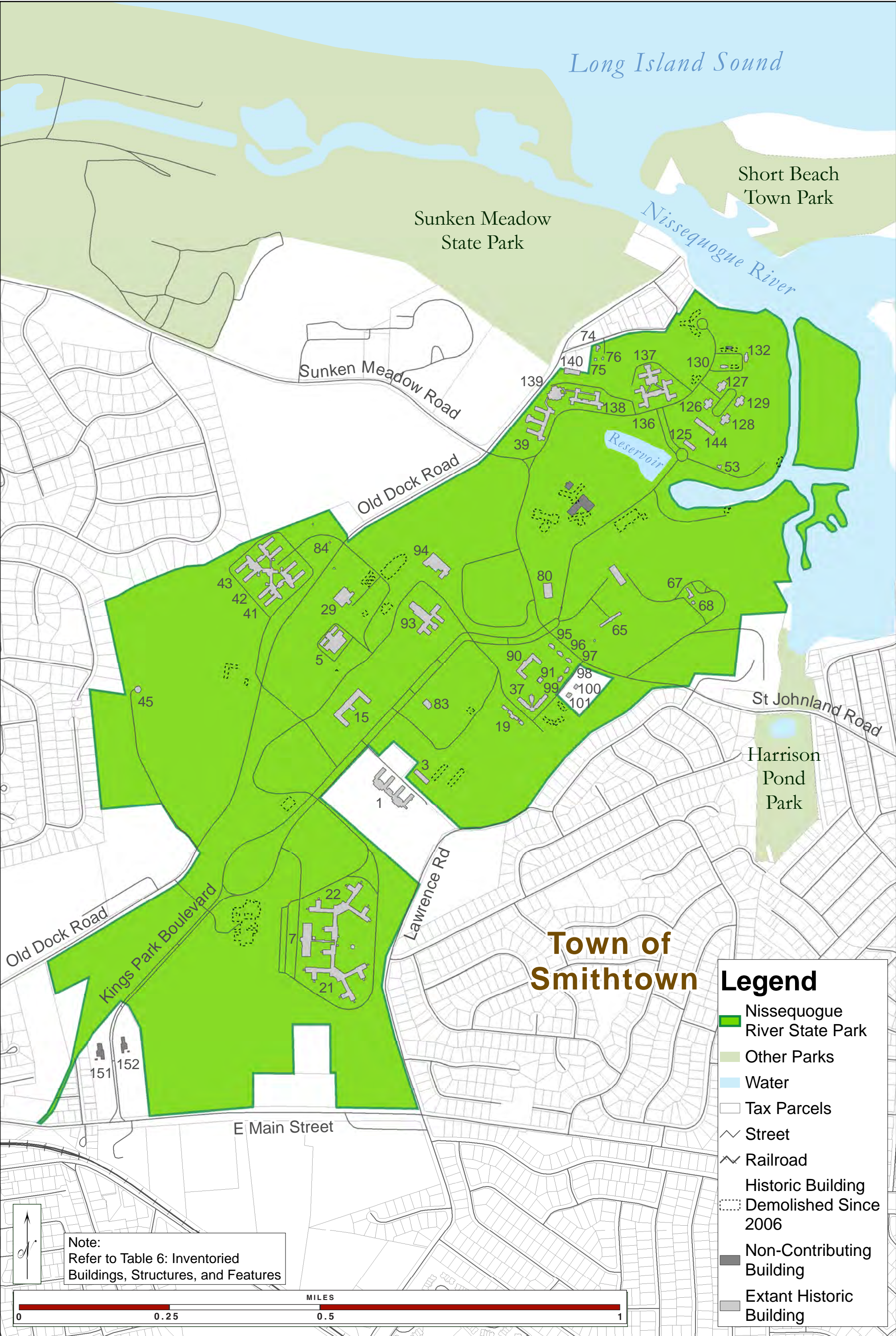


Figure 18 - Historic Buildings

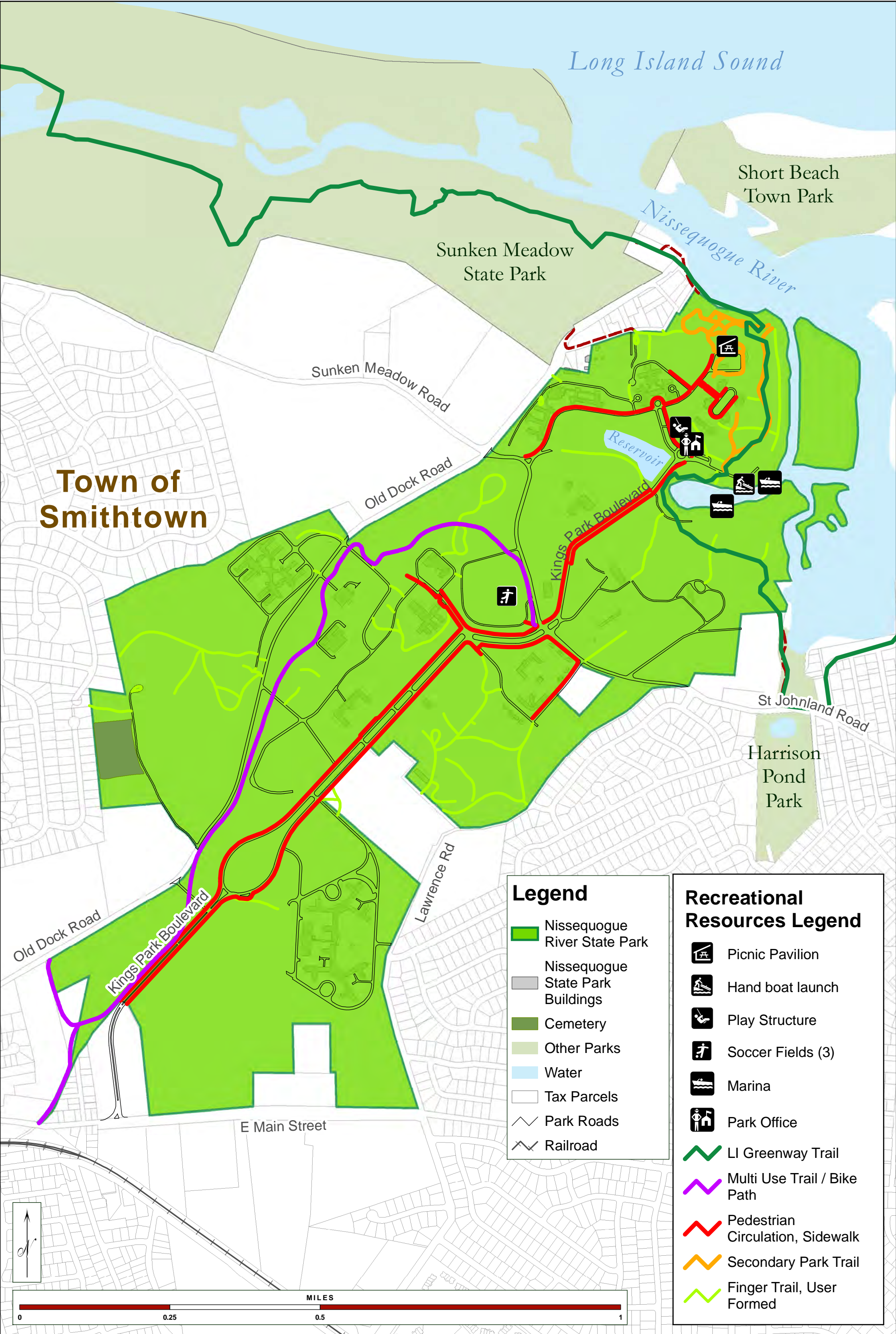


Figure 19 - Recreational Resources

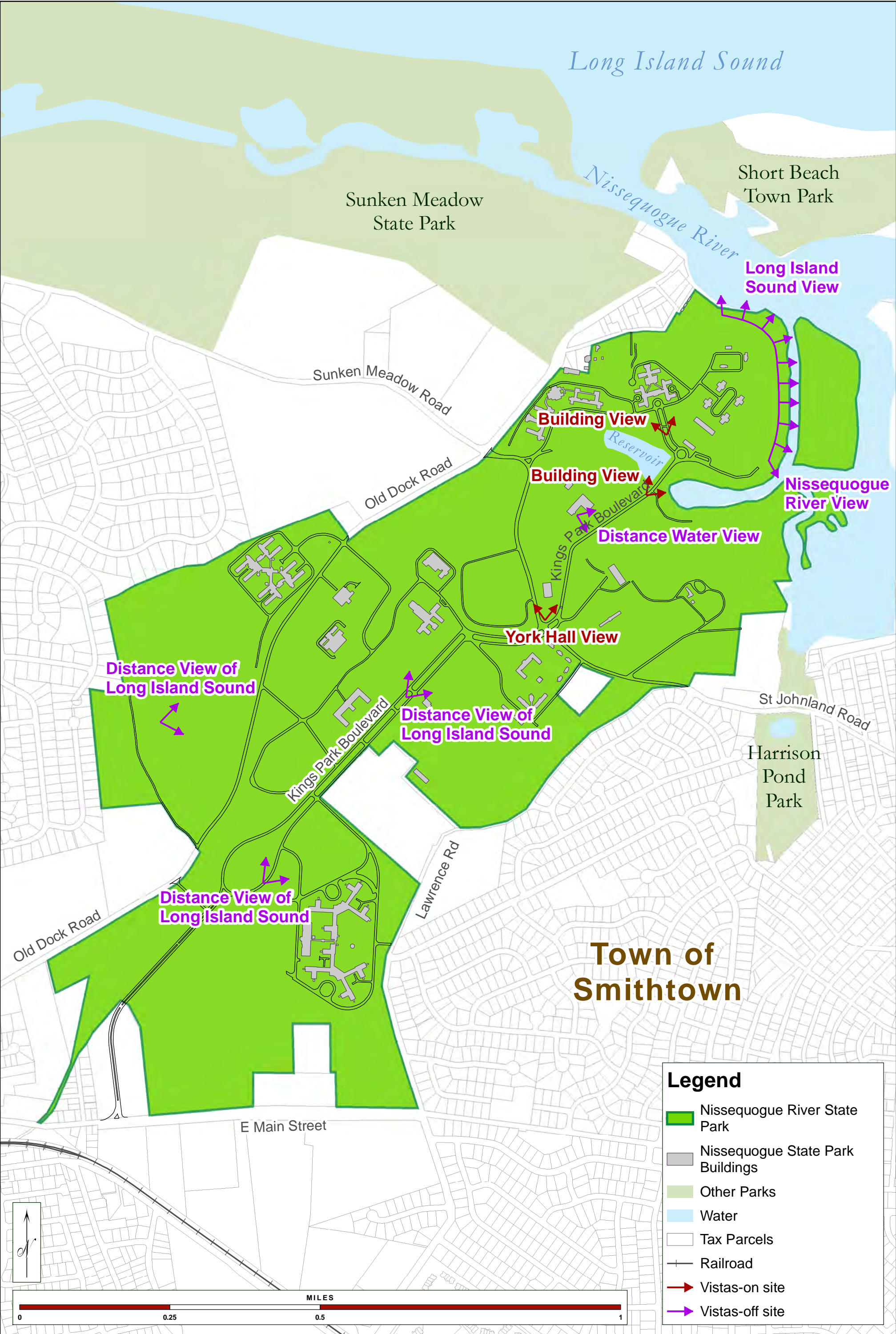
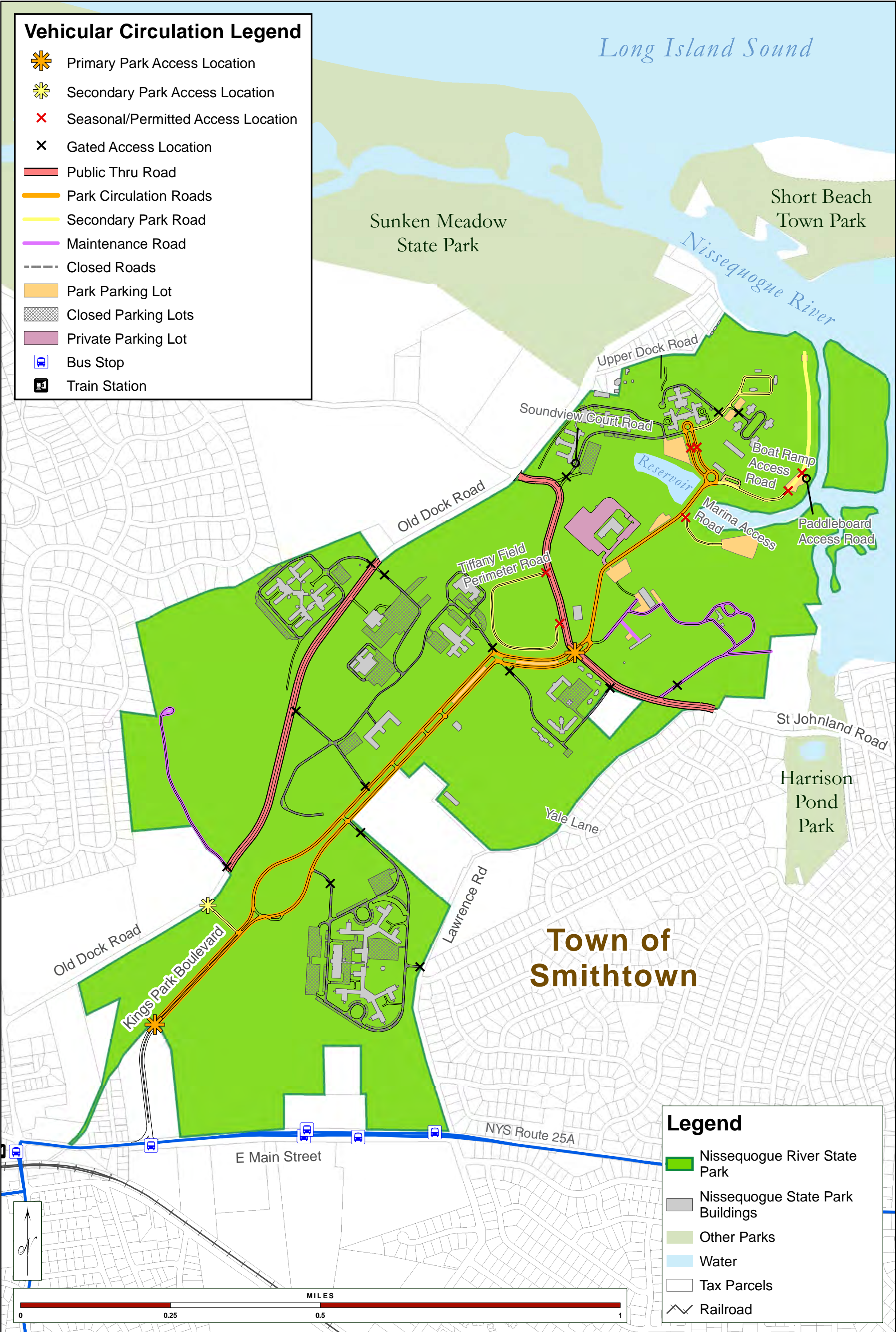
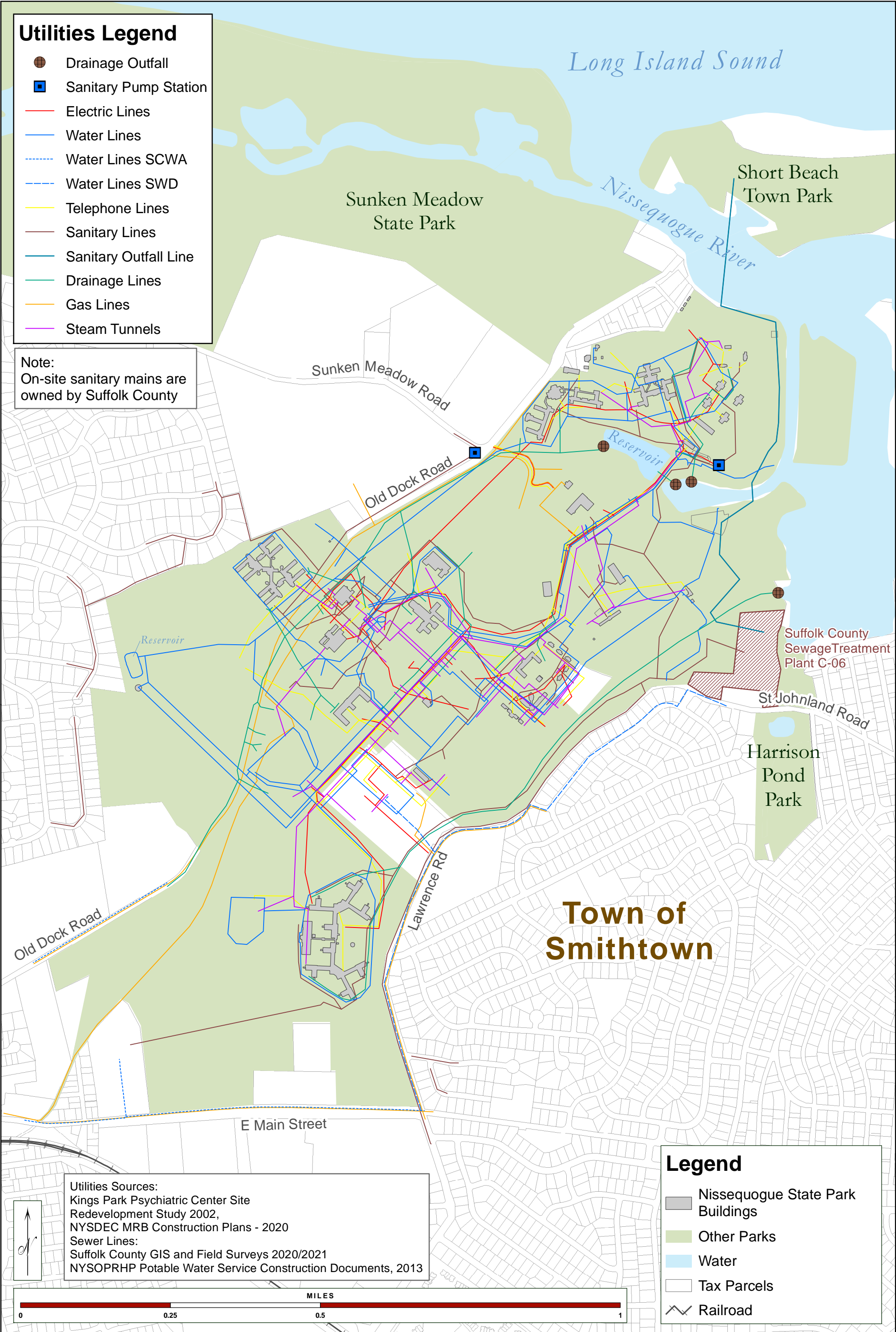


Figure 20 - Vistas Map





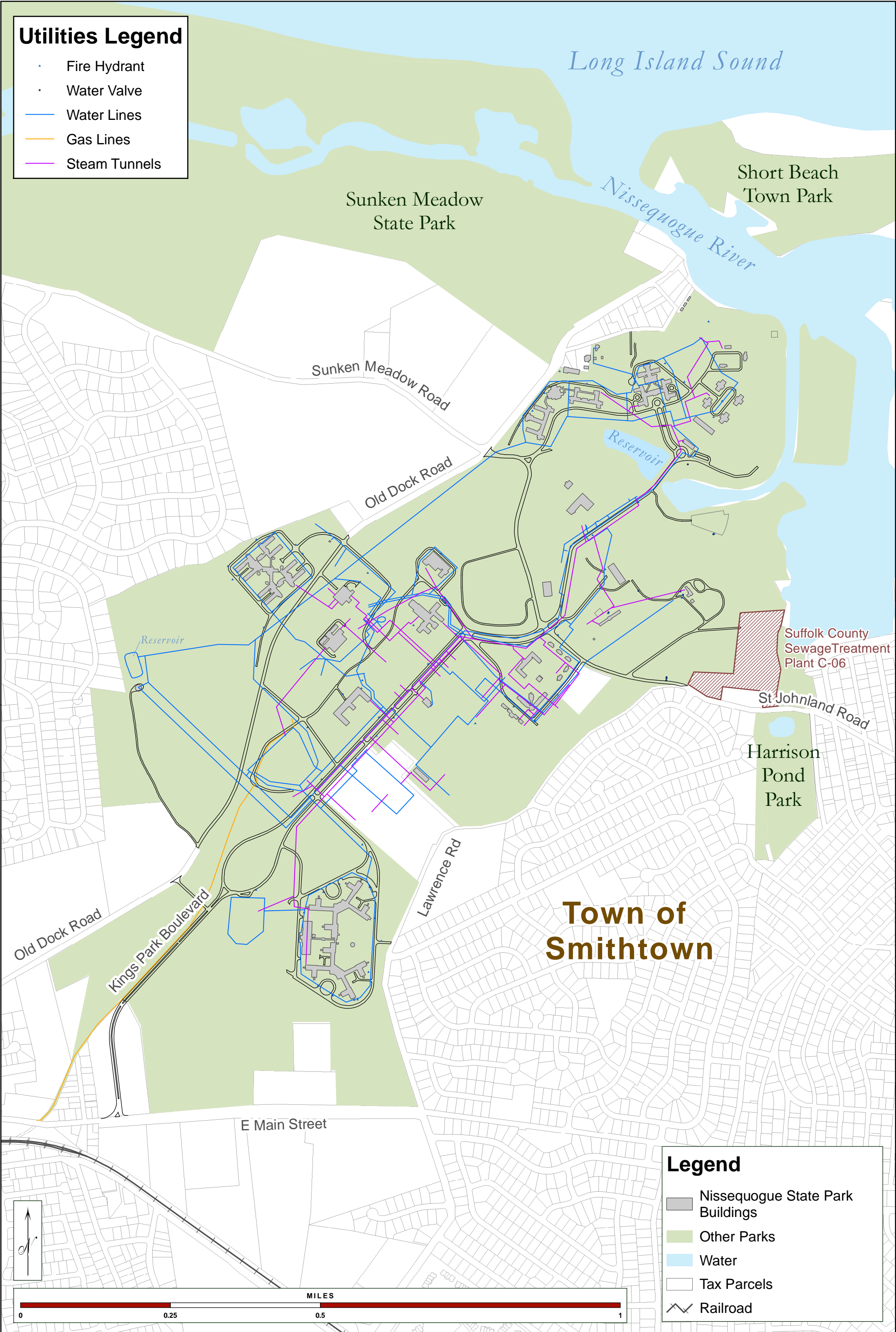


Figure 22A - Inactive Utilities

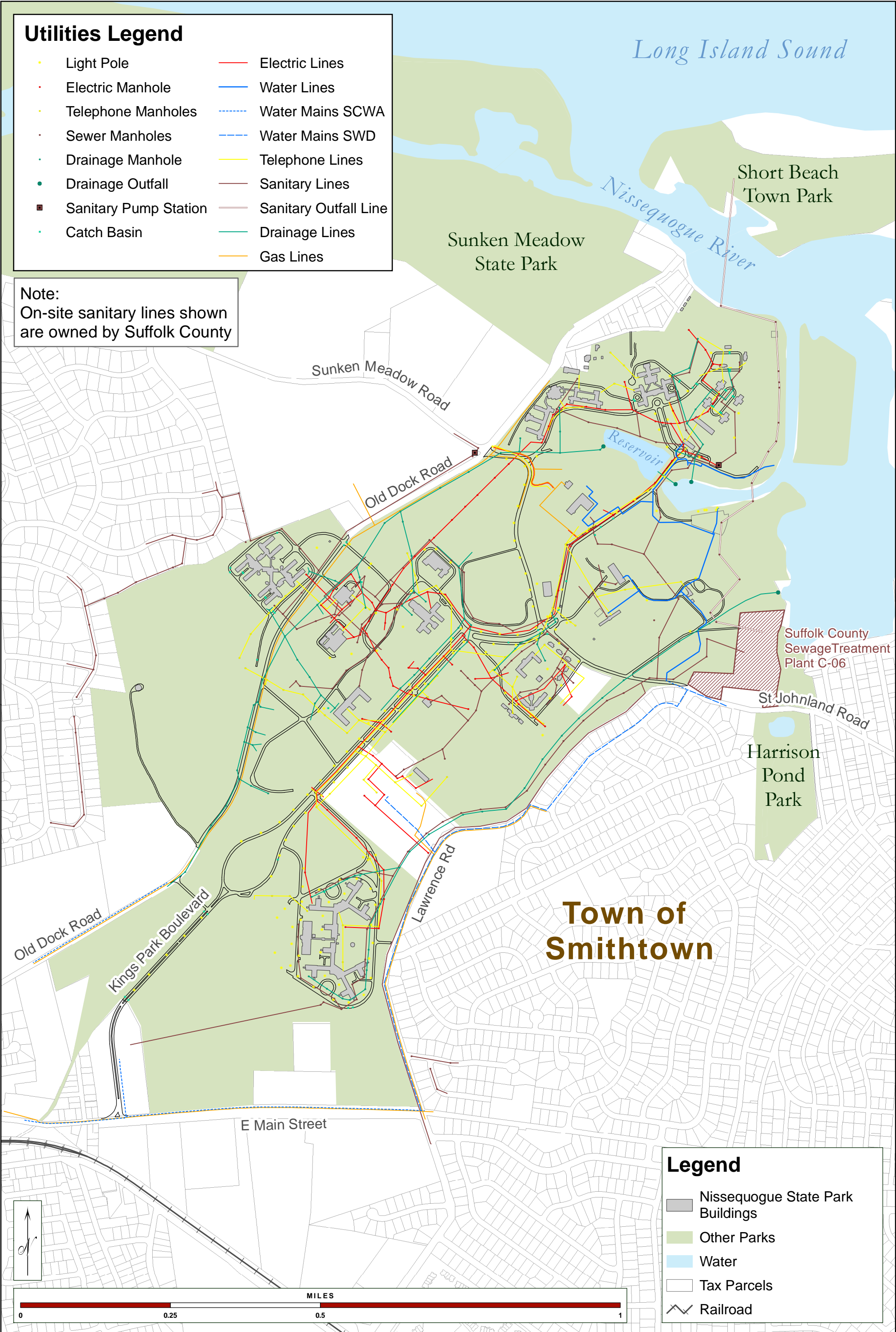




Figure 23 - Proposed Landscape Characters

Nissequogue River State Park
Master Plan



1915



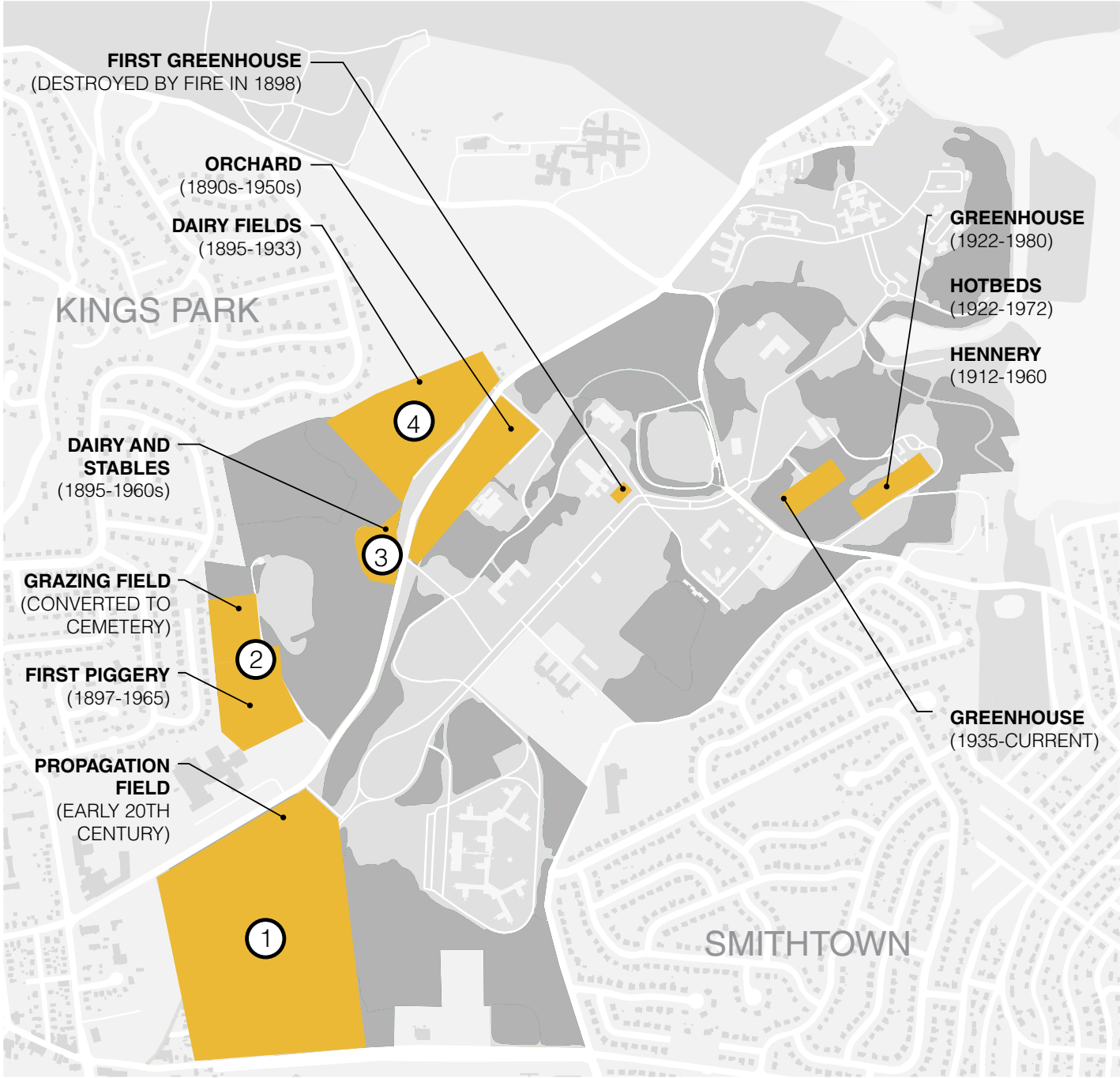
1917



1913



1917

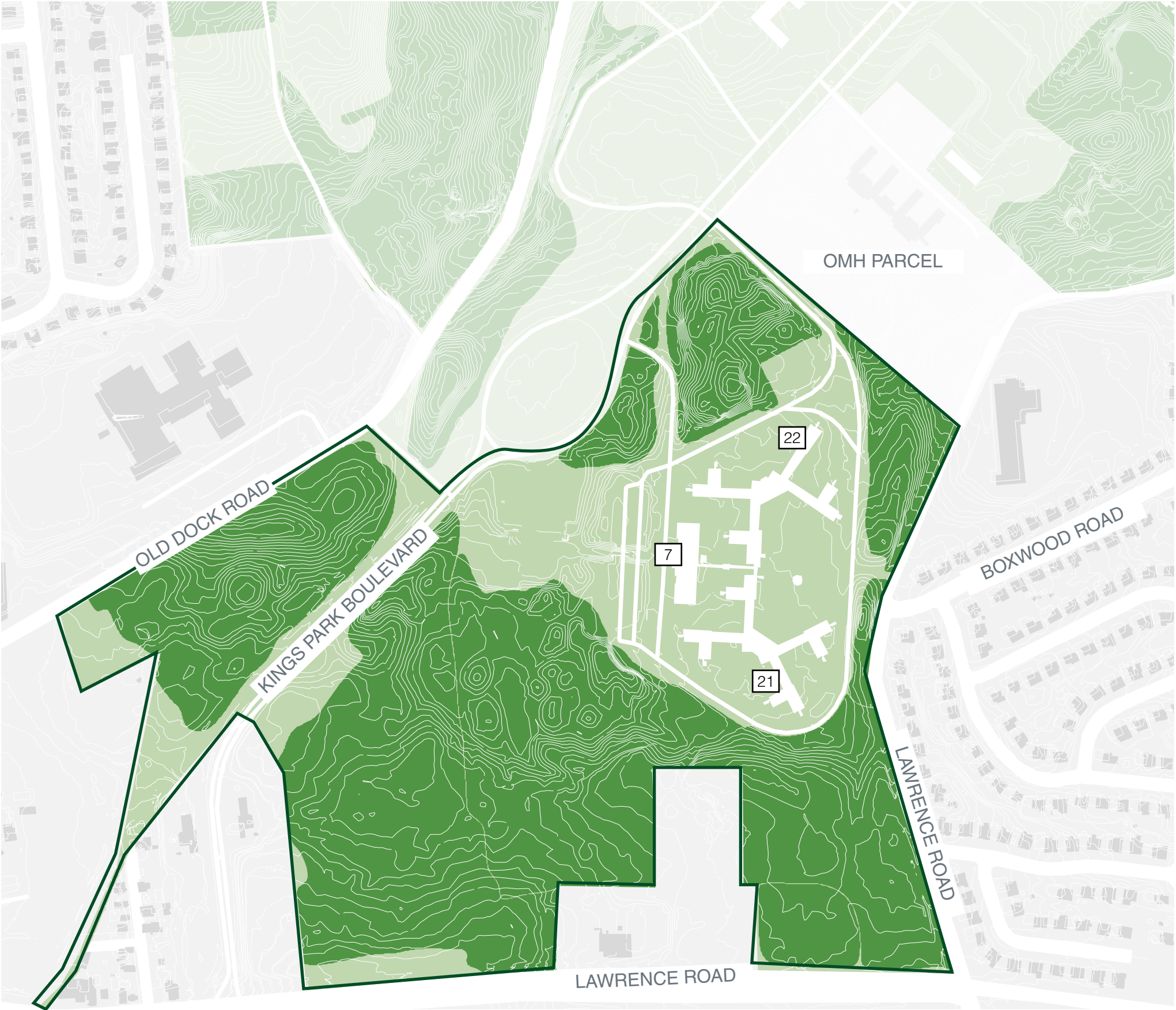
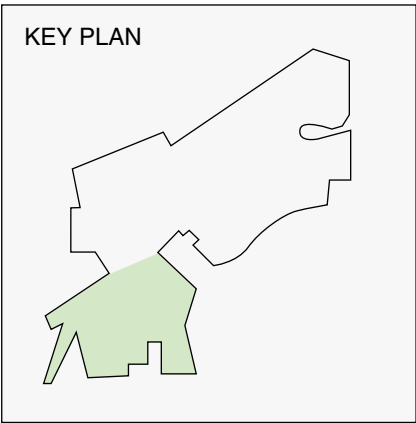


LOCATIONS OF AGRICULTURAL USE DURING THE EARLY YEARS OF THE FARM COLONY.

LEGEND

- WOODED
- OPEN
- PAVED PARK ROAD / PATH
- ROAD
- MASTER PLAN AREA BOUNDARY

- 7 MEDICAL AND SURGICAL BUILDING
- 21 POWER PLANT
- 22 INPATIENT WARD



Nissequoiue River State Park Master Plan

Figure 25 - Southern Fields Existing Conditions

ALTERNATIVE 1











ALTERNATIVE 2



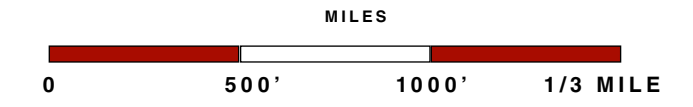
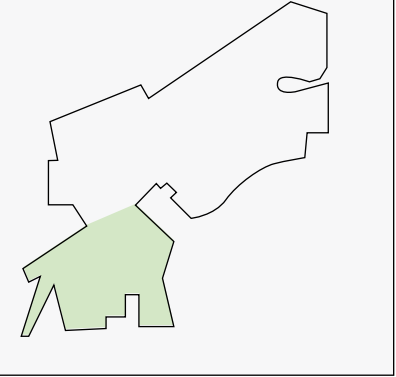
ALTERNATIVE 3











PROPOSED PROGRAMS IN THE SOUTHERN FIELDS

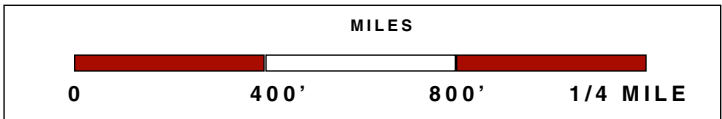
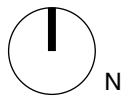
- | | | | |
|---|-----------------------------------|---|----------------------------|
|  | PARKING |  | HEALTH AND FITNESS STATION |
|  | UNIVERSALLY ACCESSIBLE PLAYGROUND |  | JOGGING AND WALKING PATHS |
|  | COMFORT STATION |  | ACTIVE RECREATION |
|  | DOG RUN |  | BIKE PATHS |

KEY PLAN



PROPOSED PROGRAMS IN THE SOUTHERN FIELDS

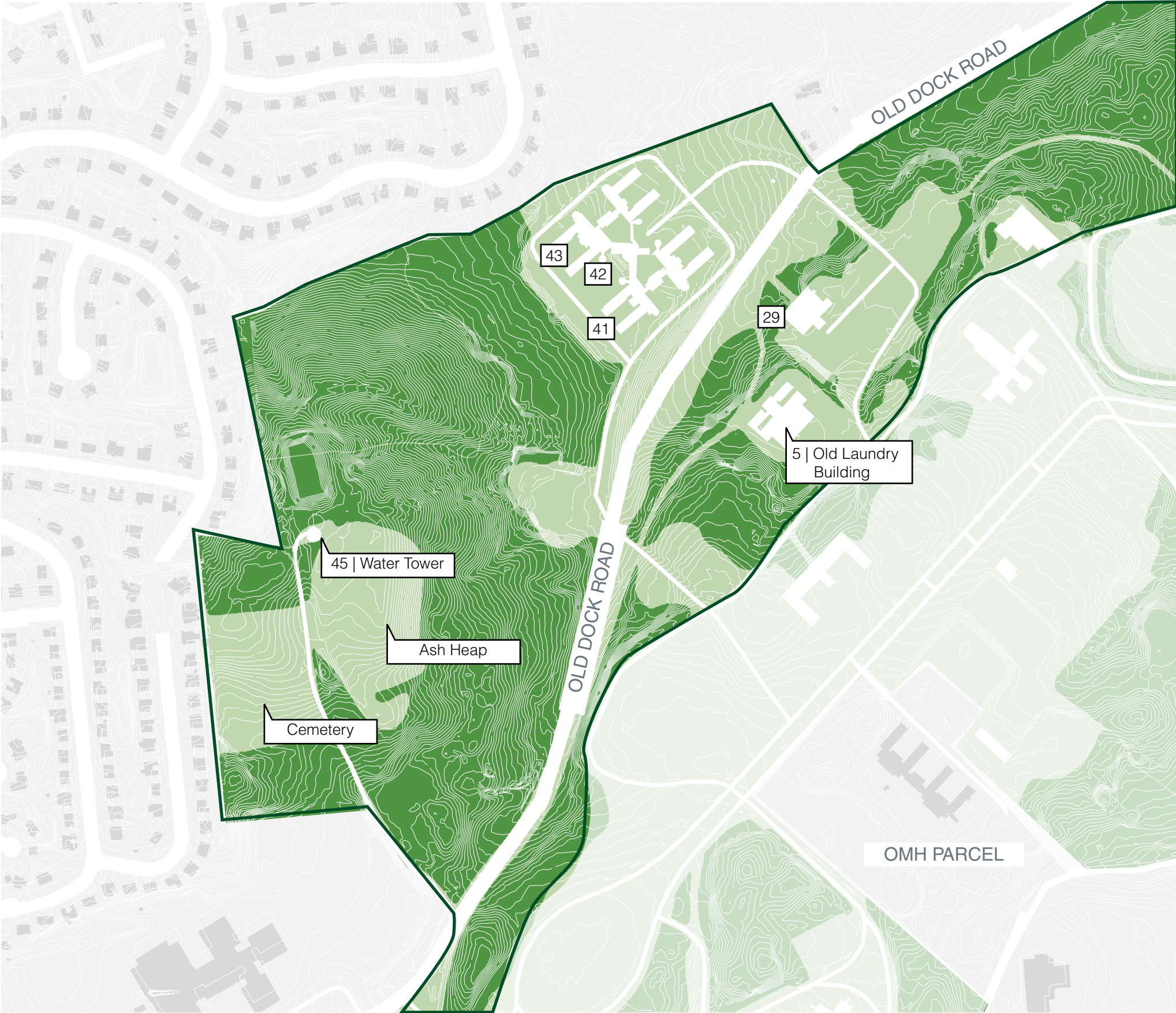

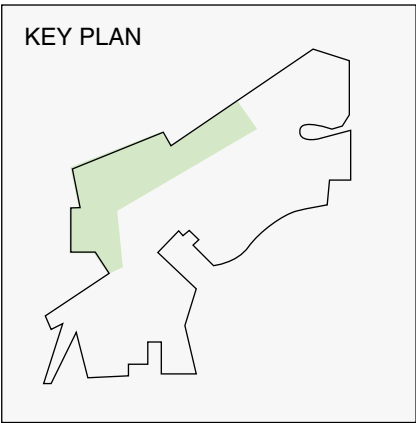
-  PARKING
-  BIKE PATHS
-  UNIVERSALLY ACCESSIBLE PLAYGROUND
-  COMFORT STATION
-  DOG RUN
-  HEALTH AND FITNESS STATIONS
-  JOGGING AND WALKING PATHS
-  ACTIVE RECREATION



LEGEND

- WOODED
- OPEN
- PAVED PARK ROAD / PATH
- ROAD
- MASTER PLAN AREA BOUNDARY

- 5 OLD LAUNDRY BUILDING
- 29 POWER PLANT
- 41 GROUP 4 INPATIENT WARD
- 42 GROUP 4 INPATIENT WARD
- 43 GROUP 4 INPATIENT WARD
- 45 WATER TOWER



ALTERNATIVE 1



ALTERNATIVE 2

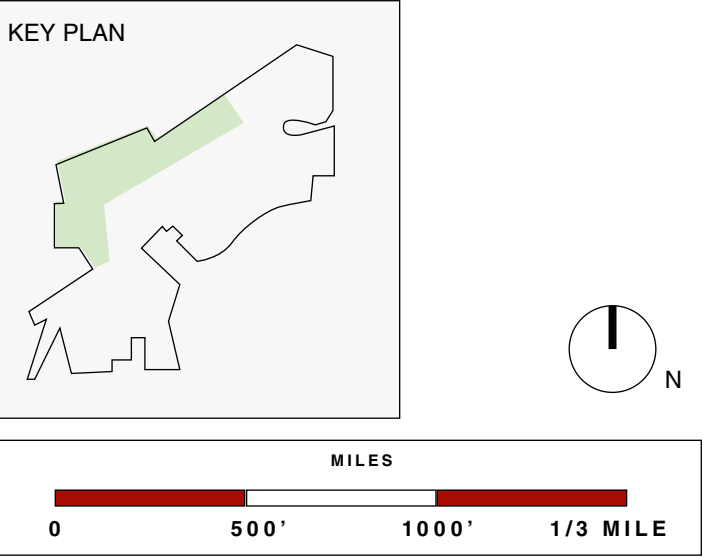


ALTERNATIVE 3



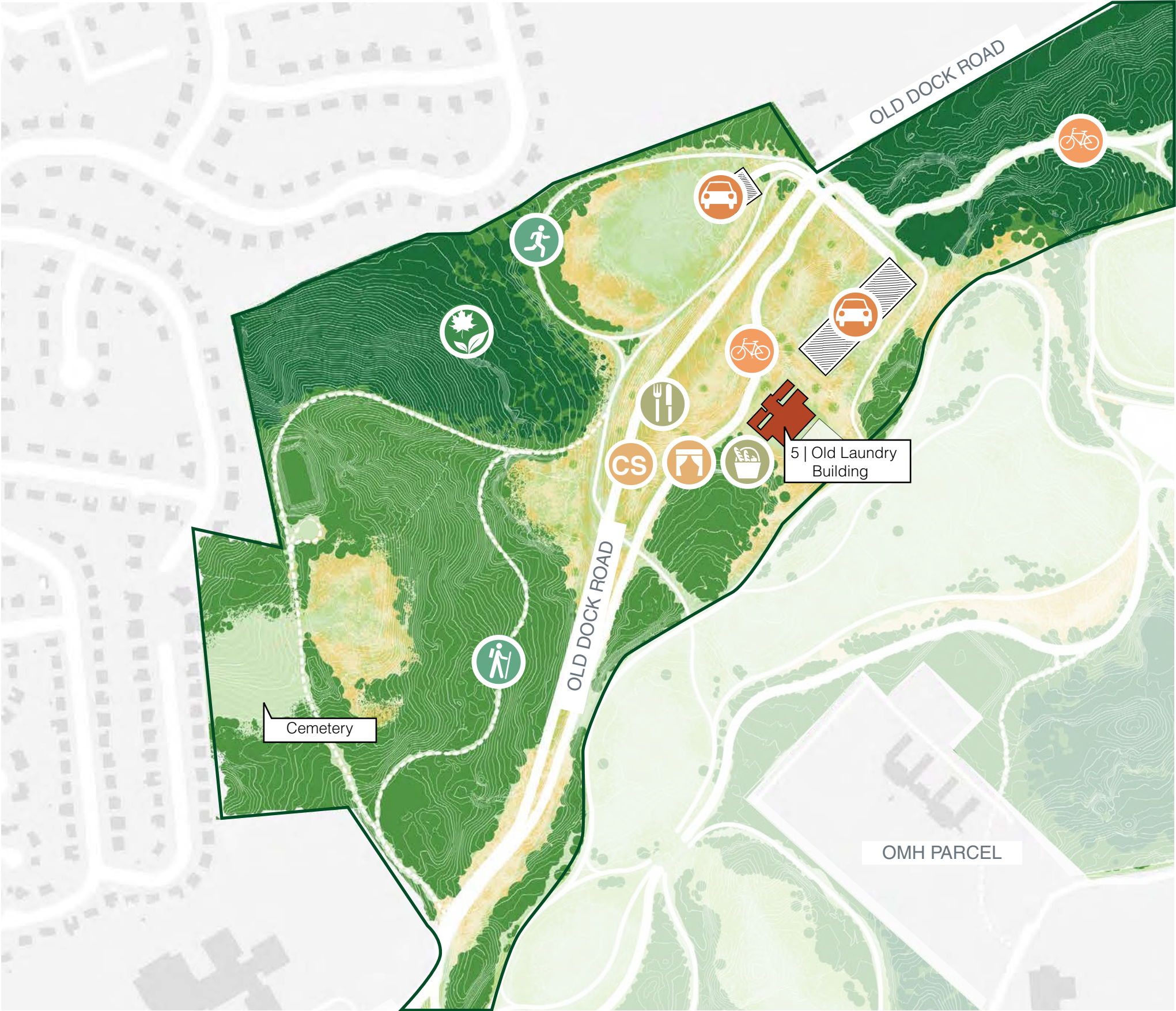
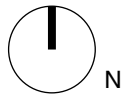

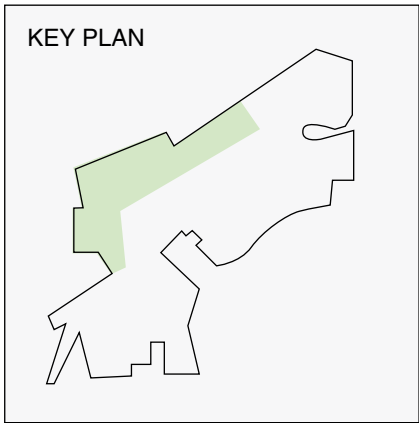
PROPOSED PROGRAMS AT THE WEST FARMSTEAD

	PARKING		HIKING		NATURAL PRESERVATION
	BIKE PATHS		JOGGING AND WALKING PATHS		
	EVENT SPACE		FARMER'S MARKET		
	COMFORT STATION		FOOD CONCESSIONS		



PROPOSED PROGRAMS IN THE WEST FARMSTEAD

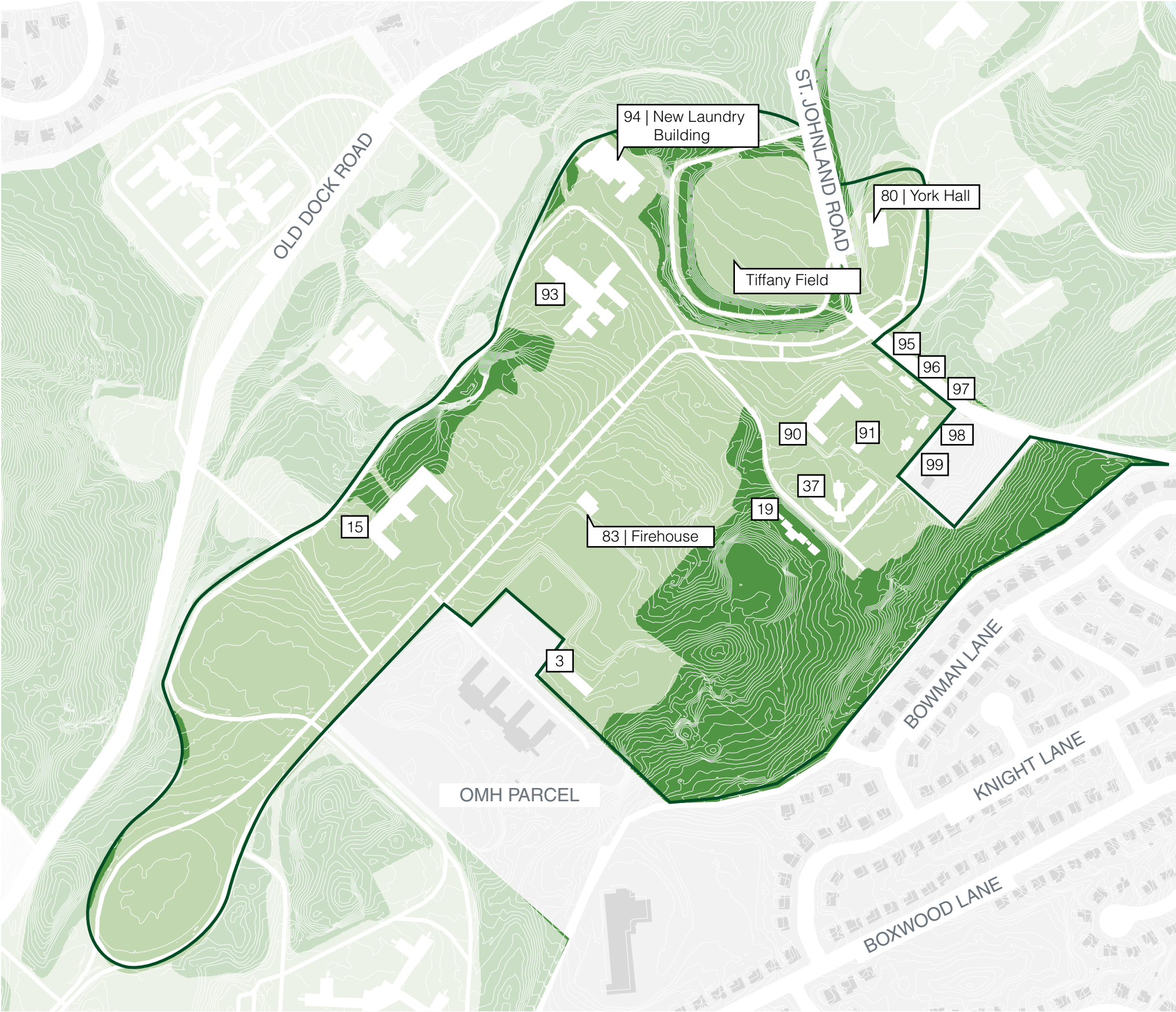

-  PARKING
-  BIKE PATHS
-  EVENT SPACE
-  COMFORT STATION
-  NATURAL PRESERVATION
-  FARMER'S MARKET
-  FOOD CONCESSIONS
-  JOGGING AND WALKING PATHS
-  HIKING



LEGEND

- WOODED
- OPEN
- PAVED PARK ROAD / PATH
- ROAD
- MASTER PLAN AREA BOUNDARY

- | | | | |
|----|-------------------------|----|---------------------------|
| 3 | ADMINISTRATIVE BUILDING | 93 | GERIATRIC INFIRMARY |
| 15 | INPATIENT WARD | 94 | NEW LAUNDRY BUILDING |
| 19 | STAFF HOUSING | 95 | STAFF DOCTOR'S COTTAGE #1 |
| 37 | STAFF HOUSING | 96 | STAFF DOCTOR'S COTTAGE #2 |
| 83 | FIREHOUSE | 97 | STAFF DOCTOR'S COTTAGE #3 |
| 90 | MACY HOME | 98 | STAFF DOCTOR'S COTTAGE #4 |
| 91 | MACY HOME GARAGE | 99 | STAFF DOCTOR'S COTTAGE #5 |



ALTERNATIVE 1



ALTERNATIVE 2



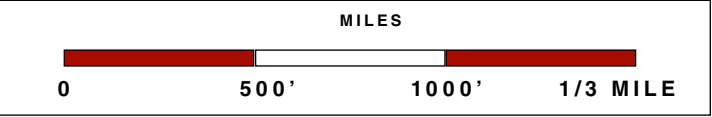
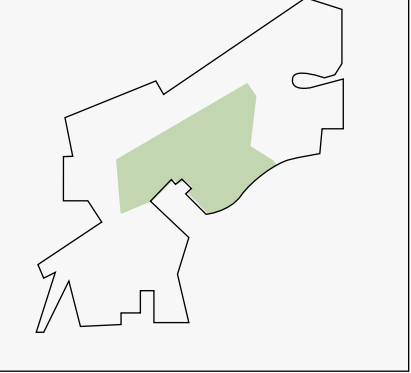
ALTERNATIVE 3










PROPOSED PROGRAMS IN THE GREEN


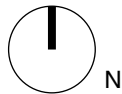
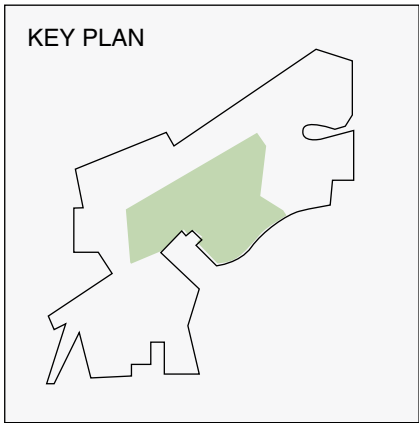
- | | | | |
|---|-----------------|---|---------------------------|
|  | PARKING |  | FLEXIBLE RECREATION SPACE |
|  | BIKE PATHS |  | FOOD CONCESSIONS |
|  | THEATER |  | JOGGING AND WALKING PATHS |
|  | COMFORT STATION | | |

KEY PLAN



PROPOSED PROGRAMS IN THE GREEN

-  PARKING
-  BIKE PATHS
-  THEATER
-  COMFORT STATION
-  FLEXIBLE RECREATION SPACE
-  FOOD CONCESSIONS
-  JOGGING AND WALKING PATHS



LEGEND

- WOODED
- OPEN
- PAVED PARK ROAD / PATH
- ROAD
- MASTER PLAN AREA BOUNDARY

- 39

INPATIENT WARD
- 125

ADMINISTRATION BUILDING
- 126

STAFF HOUSING B
- 127

STAFF HOUSING C
- 128

STAFF HOUSING D
- 129

STAFF HOUSING E
- 130

STAFF COTTAGE F
- 132

STAFF COTTAGE H
- 136

MEDICAL, DIAGNOSTIC BUILDING, AND SURGICAL BUILDING
- 137

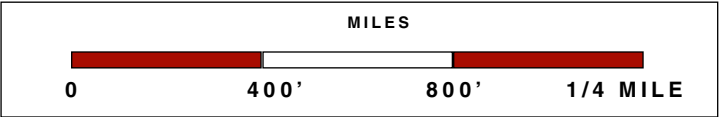
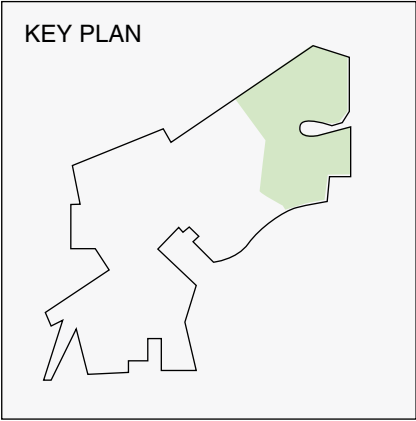
GROUP 3 KITCHEN
- 138

INPATIENT WARD
- 139

GROUP 3 KITCHEN AND DINING ROOM
- 140

CRISIS RESIDENCE
- 144

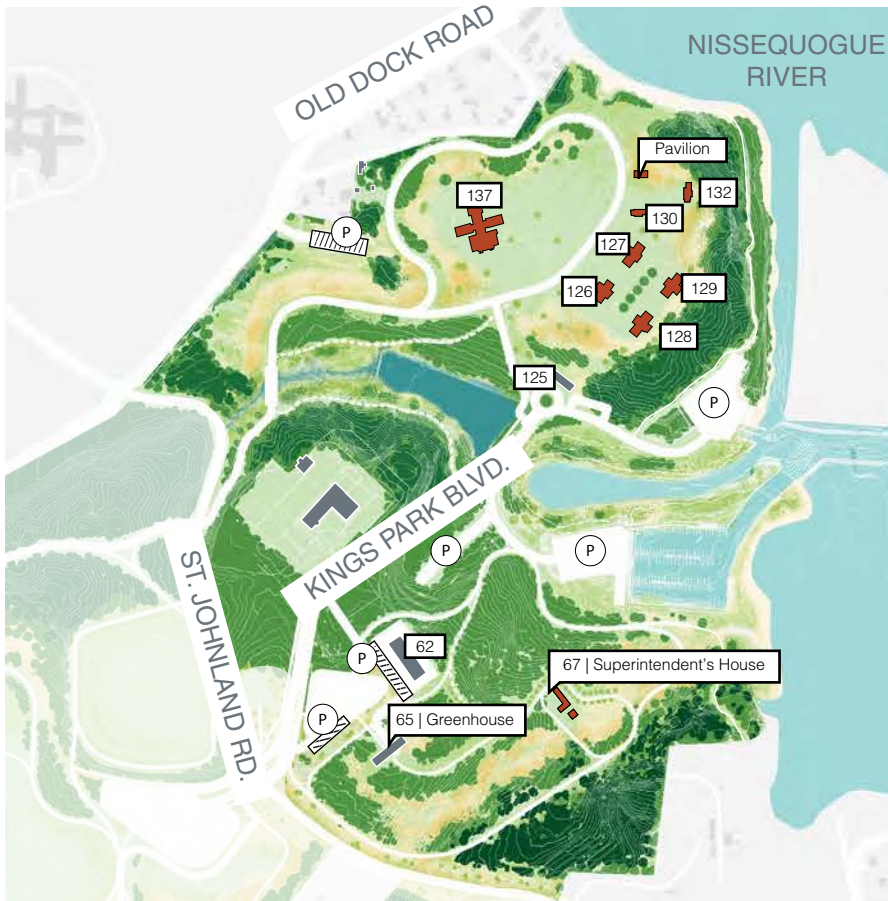
HOME T STAFF RESIDENCE



ALTERNATIVE 1













ALTERNATIVE 2

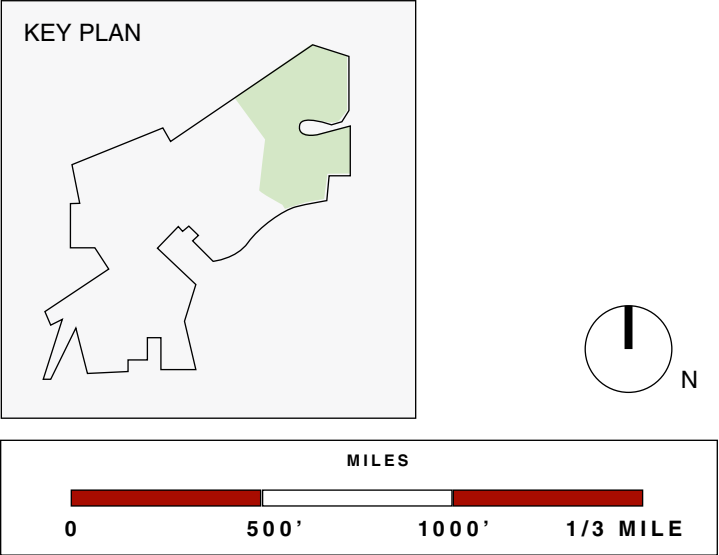


ALTERNATIVE 3




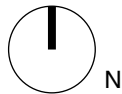
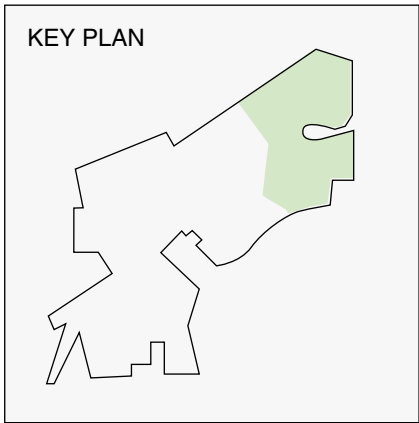
PROPOSED PROGRAMS AT THE BLUFF

	DOG RUN		WATERFRONT AREA		BIKE PATHS
	UNIVERSALLY ACCESSIBLE PLAYGROUND		KAYAKING AND BOATING		JOGGING AND WALKING PATHS
	COMFORT STATION		PICNIC AREA		
	COMMUNITY SPACE		PARKING		



PROPOSED PROGRAMS AT THE BLUFF

- | | | | |
|---|-----------------------------------|---|-------------------|
|  | PARKING |  | PICNIC AREA |
|  | BIKE PATHS |  | COMMUNITY SPACE |
|  | UNIVERSALLY ACCESSIBLE PLAYGROUND |  | COMFORT STATION |
|  | DOG RUN |  | JOGGING / WALKING |
|  | KAYAKING AND BOATING |  | WATERFRONT AREA |



LEGEND















-  Dog run
-  Playground
-  CS Comfort station
-  Theater and event space
-  Community center and museum zone
-  Biking
-  Concessions
-  Picnic area
-  Seasonal market
-  Jogging and walking paths
-  Sports fields
-  Hiking
-  Wildlife viewing
-  Kayaking



Figure 37 - NRSP Draft Master Plan: Programs

LEGEND

 Vehicular road

 Public parking

 Private parking

 Vehicular entrance

 Comfort station

 Former KPPC structure

 Modern structure

 Proposed structure

- 1 Fieldhouse and comfort station
- 2 Firehouse
- 3 Building 5 - New Market
- 4 York Hall
- 5 Maintenance and Operations Facility
- 6 Greenhouse
- 7 Superintendent's house
- 8 DEC building
- 9 Marina
- 10 Parks administrative building
- 11 Museum zone
- 12 Event space
- 13 Picnic pavilion and comfort station

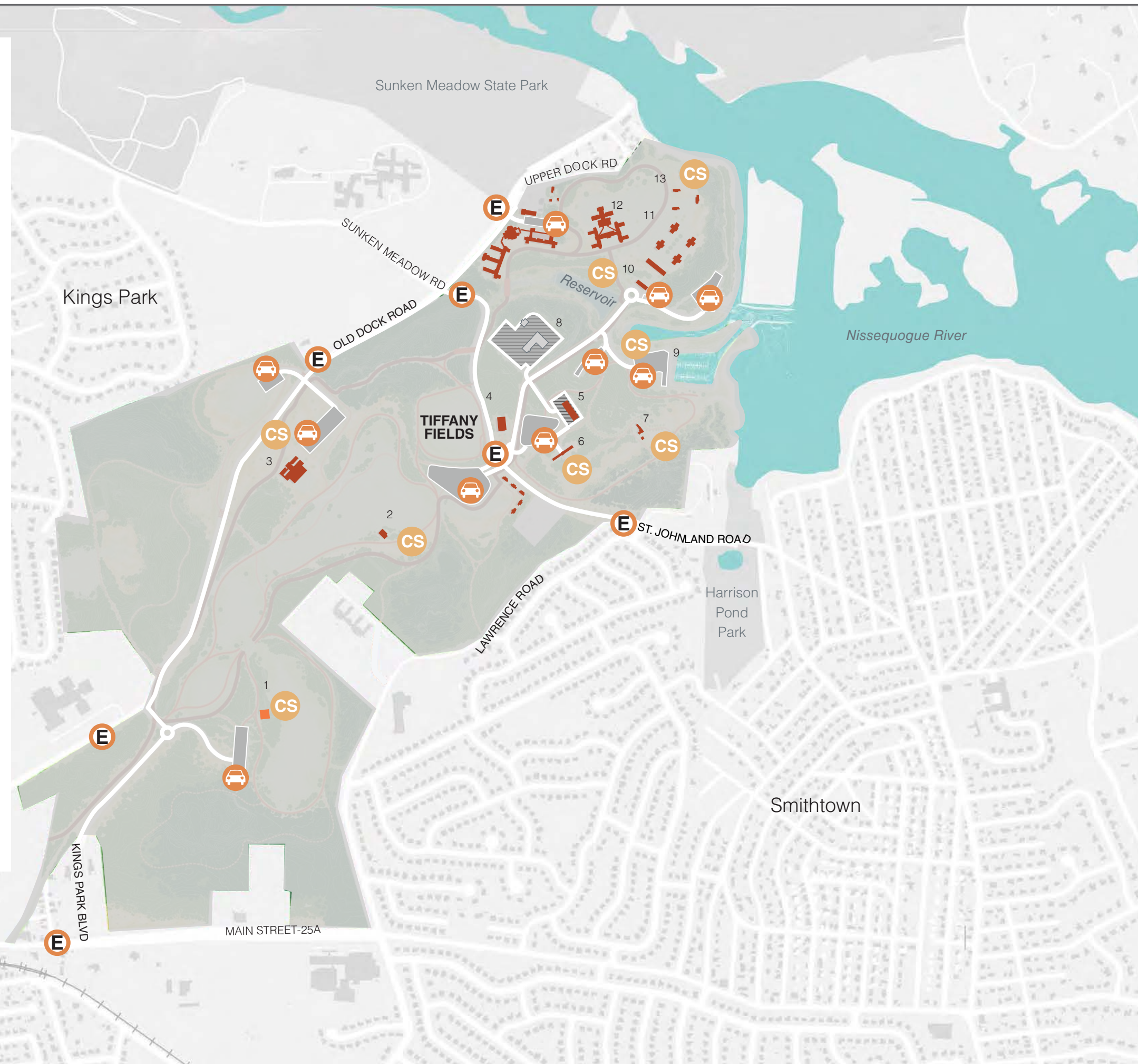


Figure 38 - NRSP Draft Master Plan: Facilities and Access



Figure 39 - NRSP Draft Master Plan: Pedestrian Circulation

Nissequogue River State Park
Master Plan



Figure 40 - Adjacent Parcels and Inholdings