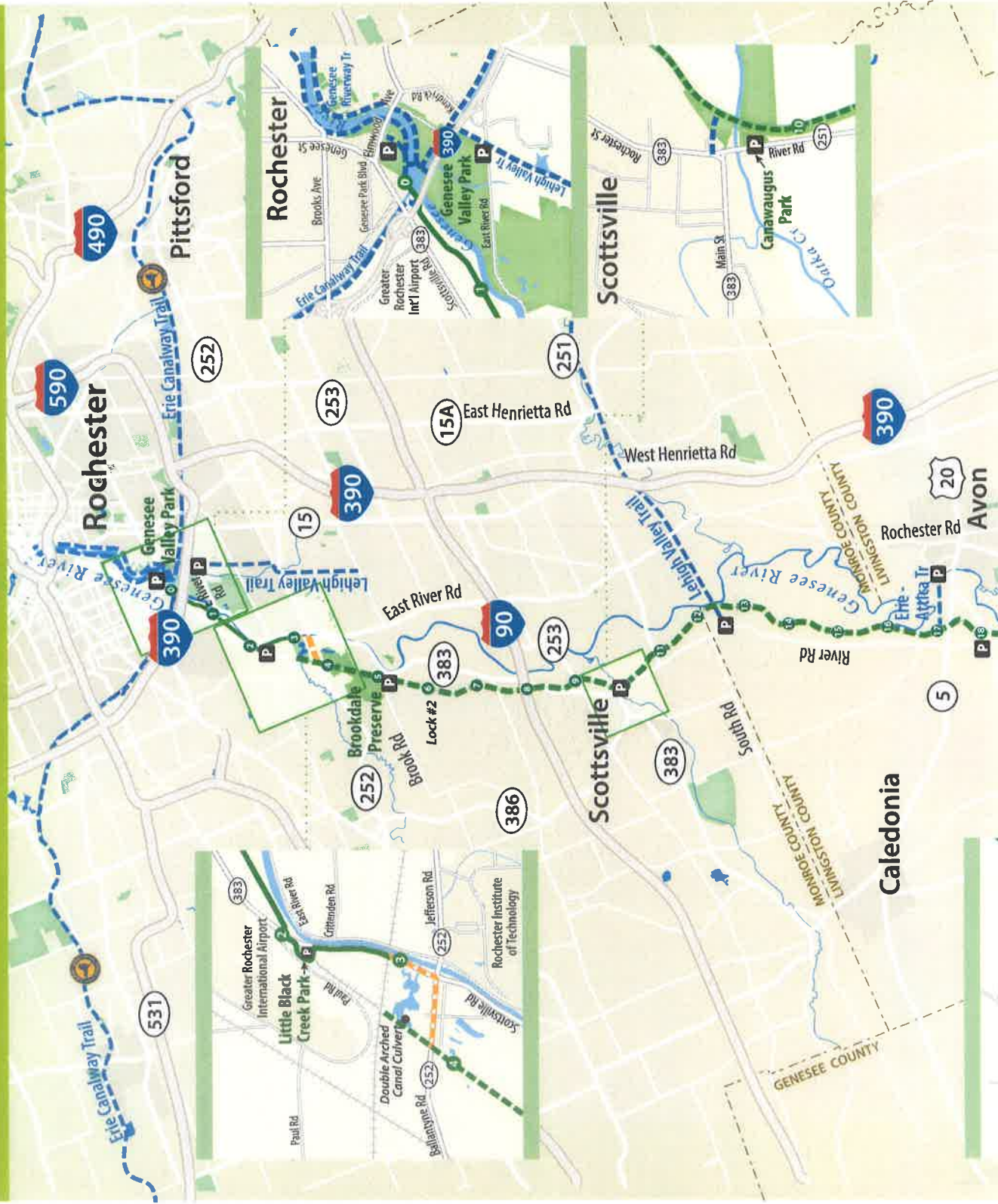
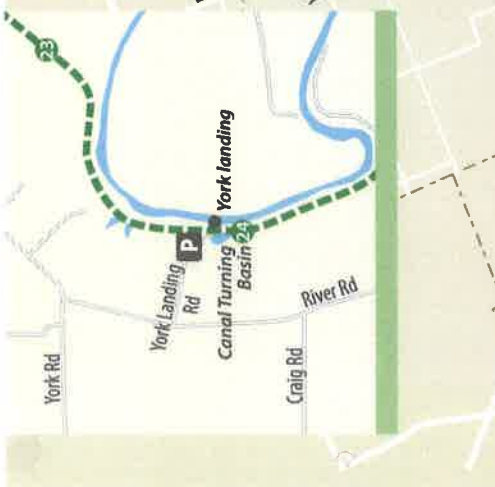
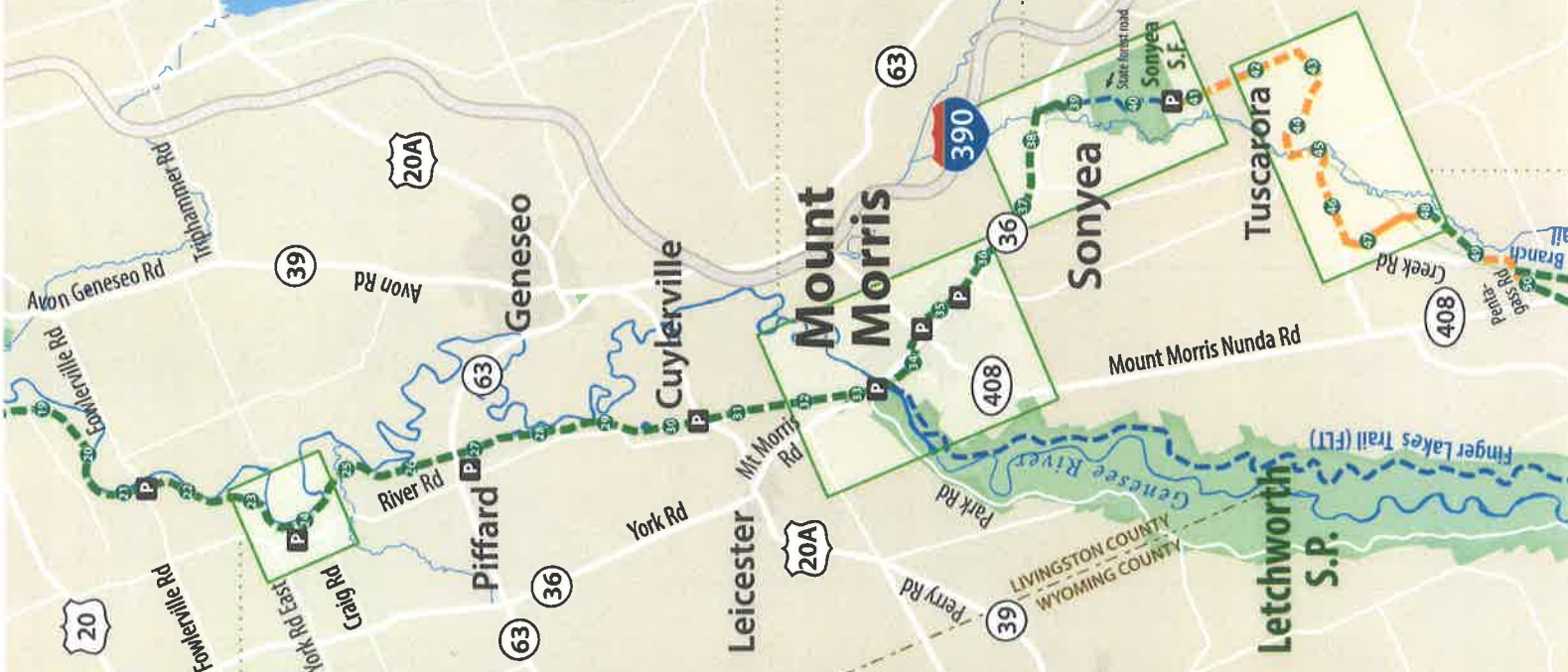
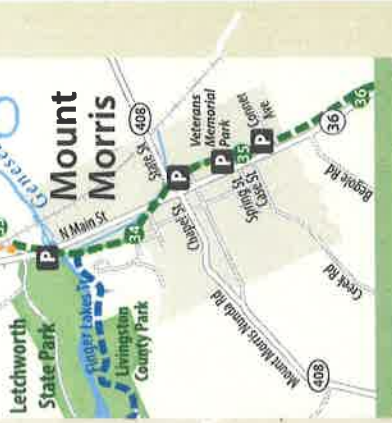
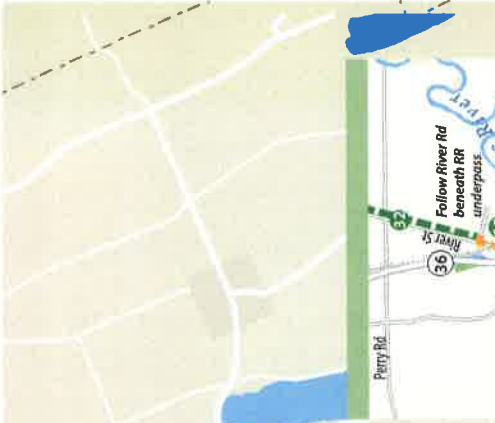
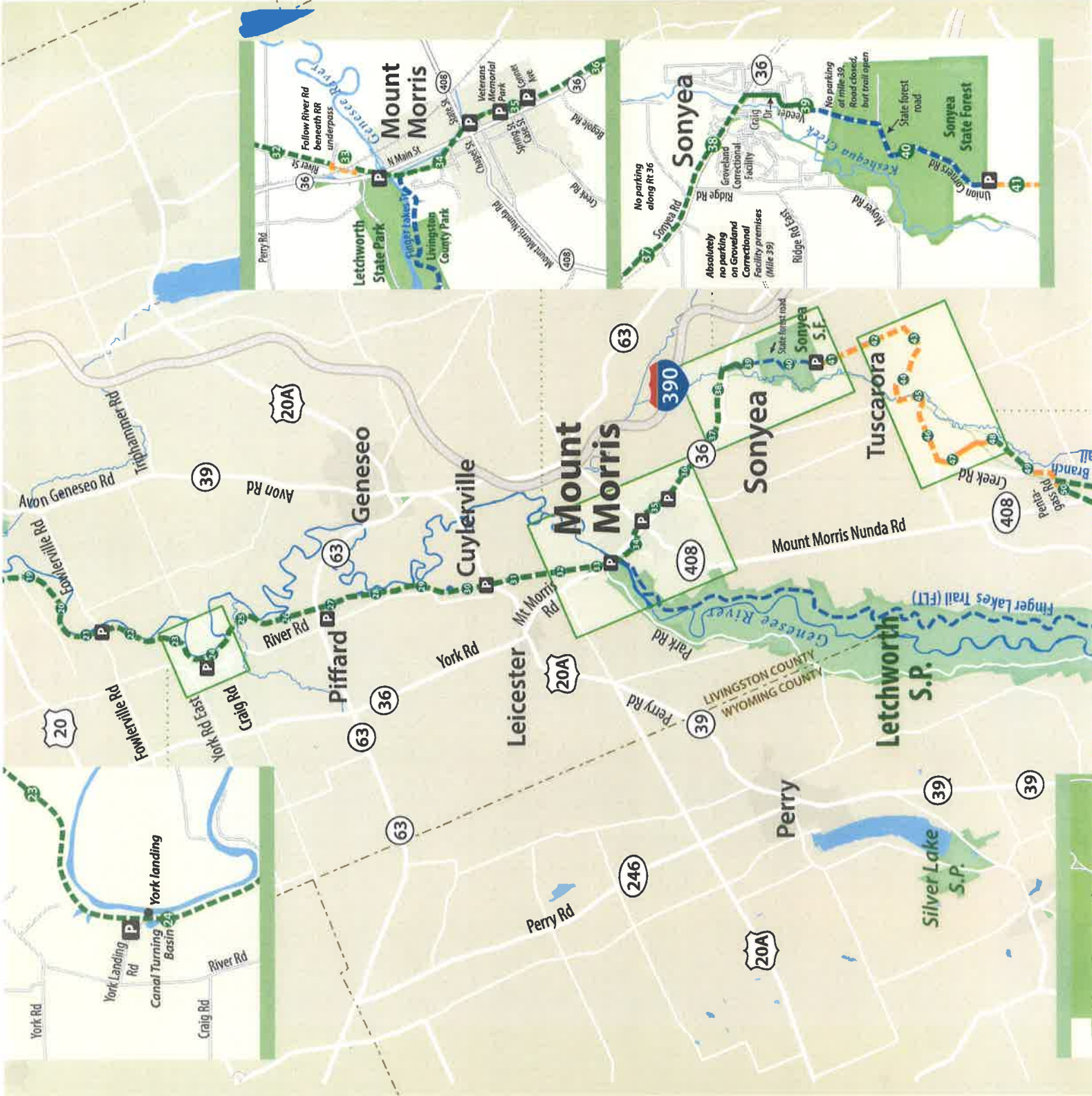
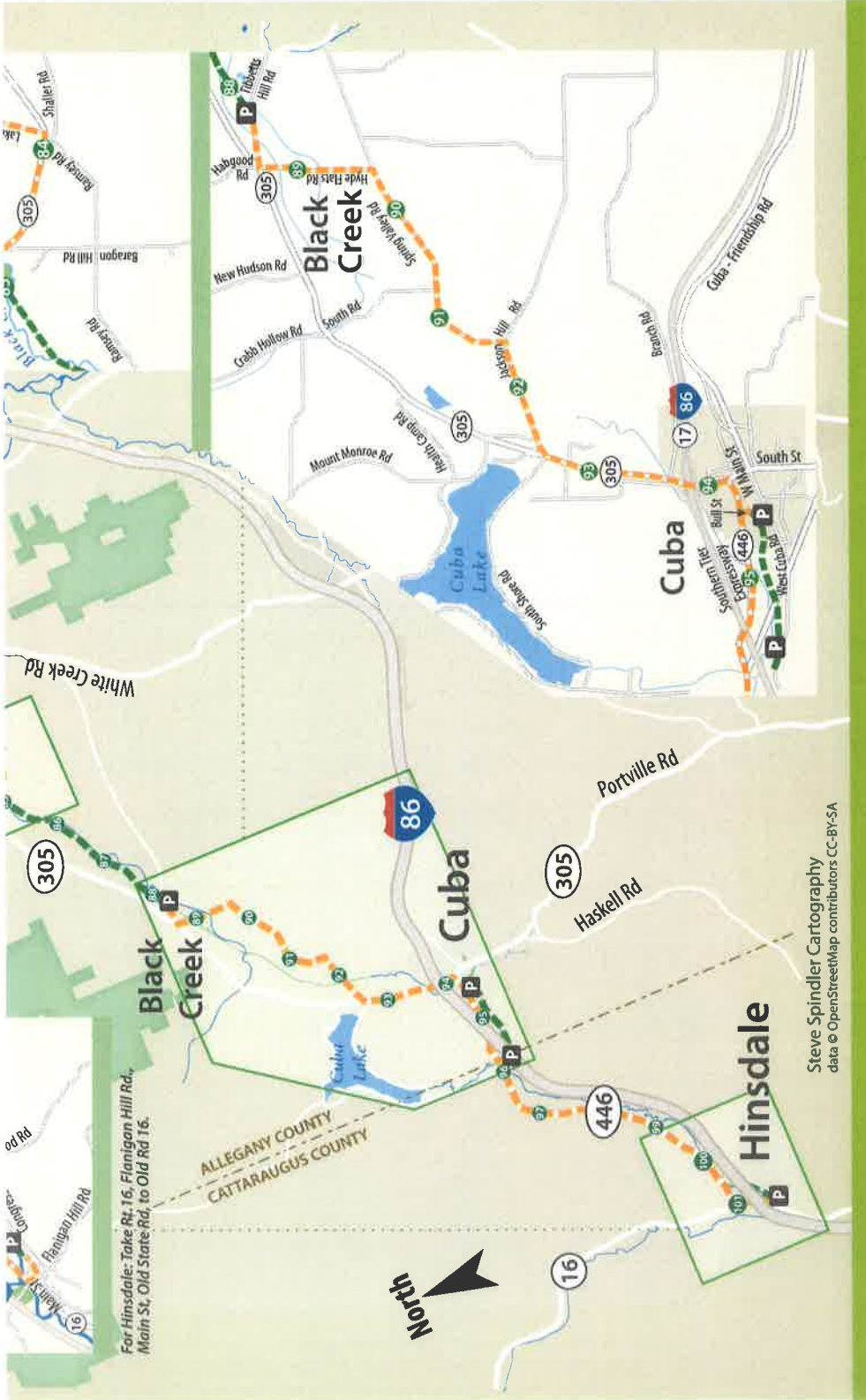


Genesee Valley Greenway State Park









Map Location



Trail legend

- Paved
- Stone dust or natural
- On-Road
- Connecting trails
- Trail sites
- Parking
- One mile intervals



Friends of the Genesee Valley Greenway



SCAN FOR:

- Access to Maps
- Trail Conditions
- Trail Closures
- Suggested Detours

FOR AMENITIES, VISIT THE INTERACTIVE MAP AT: www.map.fogvg.org