

























Lakeside State Park

Route 18, Waterport, NY 14571

Legend

-  Bathhouse
-  Bridge
-  Clubhouse
-  Comfort Station
-  Contact Station
-  Dumping Station
-  Maintenance Garage
-  Parking Area
-  Picnic Area
-  Picnic Pavilion
-  Playground
-  Shore Winds Disc Golf Course
-  Store
-  Volleyball Court
-  Unmarked Trail
-  Unpaved Road
-  Roads
-  Stream
-  Lakeside State Park
-  Building
-  Parking
-  Water
-  Water



Please be considerate of other park users.
 Please report any accident or incident immediately to park police.
 All boundaries and trails are shown as approximate.
 Be aware of changing trail conditions.

Park Office: (585) 682-4888
 Genesee Regional Office: (585) 493-3600
 State Park Police: (716) 278-1777
 In Case of Emergency: **911**

Map produced by NYSOPRHP GIS Bureau, March 02, 2022.



**New York State
 Parks, Recreation and
 Historic Preservation**

LAKE ONTARIO

