


















# Long Point State Park

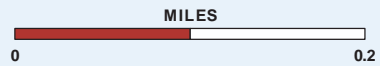
2063 Lake Rd, Aurora, NY 13026

## Legend

-  Boat Launch
-  Bridge
-  Cabin
-  Comfort Station
-  Gate
-  Information/Kiosk
-  Lighthouse
-  Parking Area
-  Picnic Area
-  Playground
-  Scenic Viewpoint
-  Tollbooth
-  Trailhead
-  Trails
-  Parking
-  Long Point State Park
-  Water

## Trails

| Trail ID | Name                     | Miles |
|----------|--------------------------|-------|
| CE       | Cedar Trail              | 0.16  |
| HF       | Hidden Forest Trail      | 0.67  |
| HR       | Hill Road                | 0.86  |
| NW       | North Woods Trail        | 0.58  |
| PR       | Pheasant Run Trail       | 0.84  |
| PI       | Pines Trail              | 0.43  |
| RS       | Red Squirrel Trail       | 0.12  |
| SE       | Service Entrance         | 0.07  |
| SRR      | Spring Run Ravine Trail  | 0.41  |
| SR       | Sunset Ridge Trail       | 0.19  |
| WC       | Whitetail Crossing Trail | 0.48  |



Park Office: (315) 364-5637  
 Park Office Other: (315) 497-0130  
 Finger Lakes Regional Office: (607) 387-7041  
 State Park Police: (315) 492-6422  
 In Case of Emergency: **911**

Please be considerate of other park users.  
 Please report any accident or incident immediately to park police.  
 All boundaries and trails are shown as approximate.  
 Be aware of changing trail conditions.

Map produced by NYSOPRHP GIS Bureau, October 28, 2019.



Parks, Recreation  
and Historic  
Preservation

