

- ### Legend
- Parking Area
  - Bench
  - Bicycle Rack
  - Boat Hand Launch
  - Bridge
  - Public Restroom
  - Gate
  - Park Office
  - Picnic Area
  - Sign
  - Fishing Access
  - Museum
  - Bike Rental
  - Old Erie Canal Trail
  - Unpaved Road
  - Trail on Road
  - Major Roads
  - Roads
  - Railroad
  - Streams
  - Building
  - Parking Area
  - Kirsheneider Park
  - Town of Sullivan Park
  - Other State Parks
  - Old Erie Canal
  - Water
  - Wetlands

### Chittenango Creek Walk

- Creekwalk Phase I & Neighborhood Trail Link
- Creekwalk Phase II (Proposed)
- Creekwalk Phase III (Proposed)
- Connecting Paths
- Dyke Rd Nghbrhd Trail and Lions Botanical Park
- Dyke Rd Boardwalk
- Forbes Ave
- High School & Lake St Elementary School
- South Berkey Drive
- Healthy Heart Trail
- Walk in Spurs to Creek

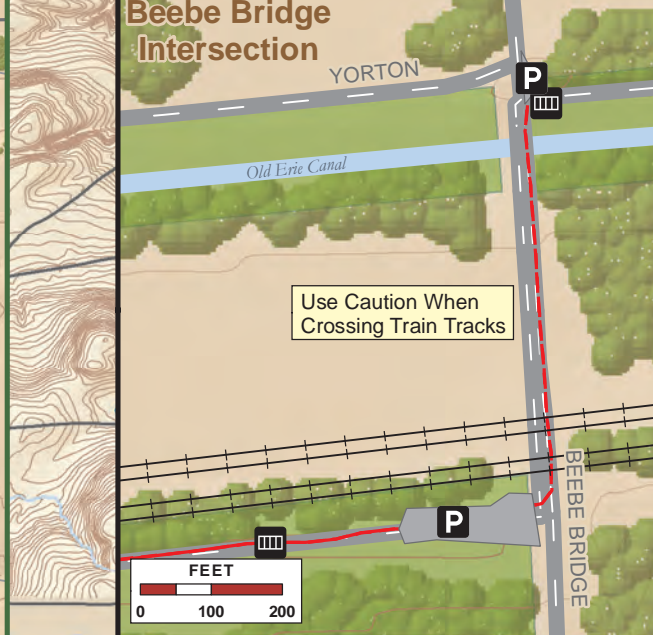
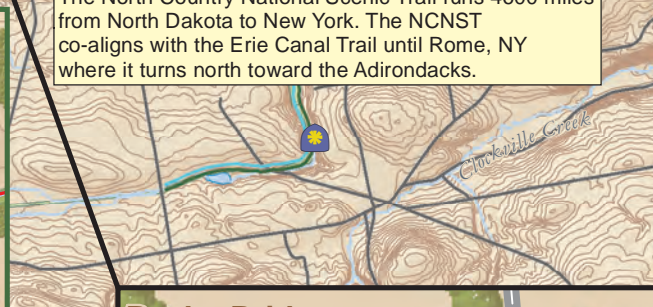
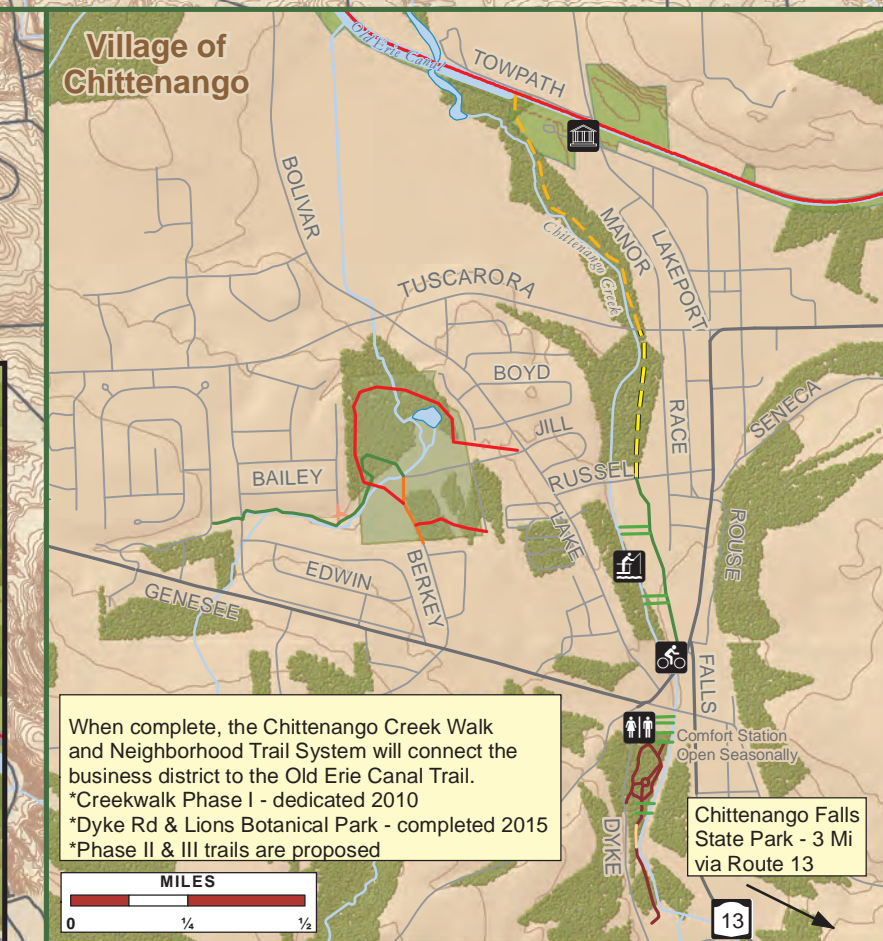
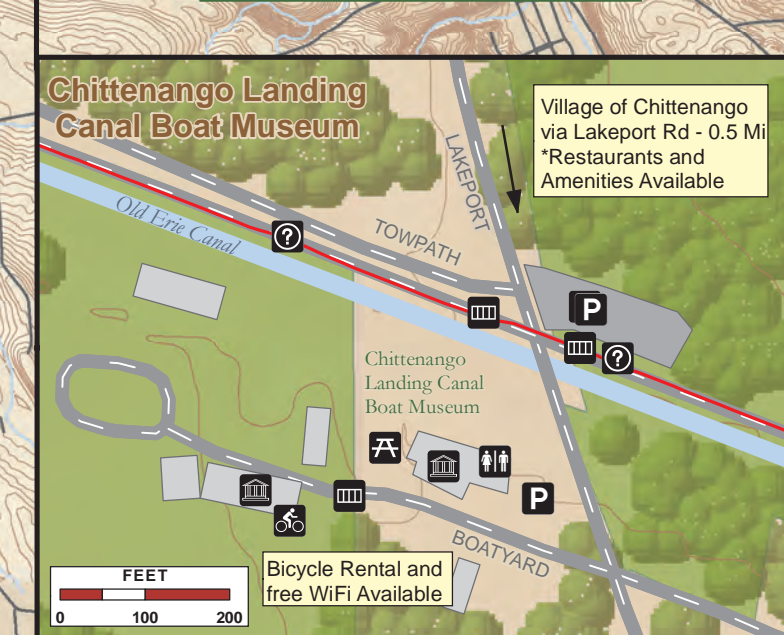
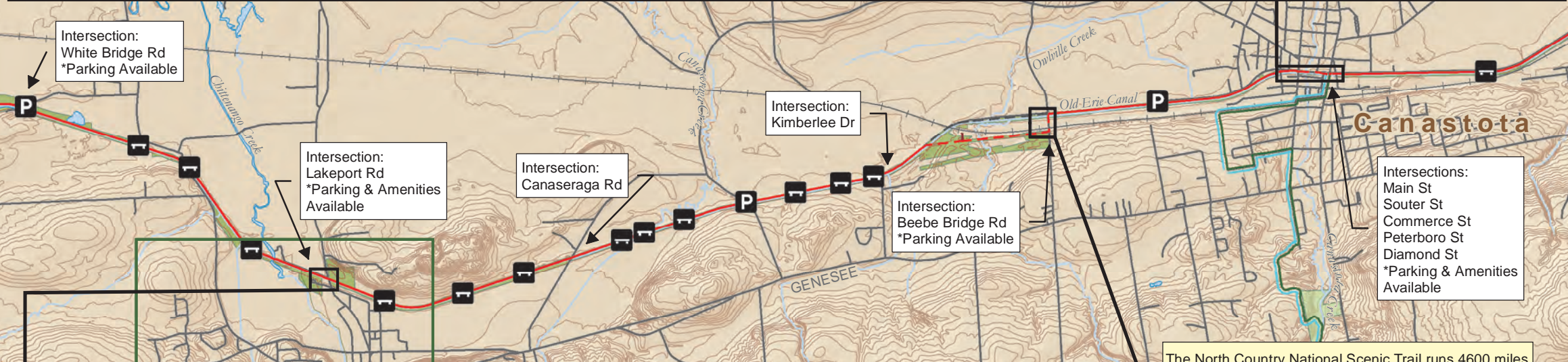
Increment	Mileage
White Bridge Rd to Lakeport Rd	2.19
Lakeport Rd to Beebe Bridge Rd	3.48
Beebe Bridge Rd to Main St	2.85



Please be considerate of other park users. Please report any accident or incident immediately to park police. All boundaries and trails are shown as approximate. Be aware of changing trail conditions.

Green Lakes Park Office: (315) 637-6111  
 Central Regional Office: (315) 492-1756  
 State Park Police: (315) 492-6422  
 In Case of Emergency: 911

Map produced by NYSOPRHP GIS Bureau, July 18, 2023.



The North Country National Scenic Trail runs 4600 miles from North Dakota to New York. The NCNST co-aligns with the Erie Canal Trail until Rome, NY where it turns north toward the Adirondacks.

When complete, the Chittenango Creek Walk and Neighborhood Trail System will connect the business district to the Old Erie Canal Trail.  
 \*Creekwalk Phase I - dedicated 2010  
 \*Dyke Rd & Lions Botanical Park - completed 2015  
 \*Phase II & III trails are proposed

Use Caution When Crossing Train Tracks