



















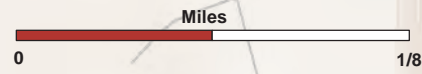


Stony Point Battlefield State Historic Site

44 Battlefield Rd, Stony Point, NY 10980

Legend

-  Bridge
-  Comfort Station
-  Gate
-  Gazebo
-  Handicapped Parking
-  Interpretive Kiosk
-  Lighthouse
-  Museum
-  Paddler's Launch
-  Parking
-  Picnic Pavilion
-  Scenic View
-  Trail
-  Road
-  Railroad
-  State Historic Site
-  Building
-  Paved Area
-  Water
-  Wetland



Visitors at this historic site must stay on marked paths and lawn. There is no public access to land or water other than by paths marked on this map.

Please be considerate of other park users.
Please report any accident or incident immediately to park police.
All boundaries and trails are shown as approximate.
Be aware of changing trail conditions.

Park Office: (845) 786-2521
Palisades Regional Office: (845) 786-2701
State Park Police: 1 (877) 851-6086
In Case of Emergency: **911**

Map produced by NYSOPRHP GIS Bureau, April 05, 2017.



**Parks, Recreation
and Historic Preservation**

