Trails

Trail ID	Name	Length
BL	Bobo Link	1 mile
DG	Dancing Gypsy	2.25 miles
HB	Huckleberry	0.6 miles
JU	Jungle	1.6 miles
KB	Knickerbocker	0.5 miles
MM	Marksmen (Hunting Boundary)	1.4 miles
MG	Midge	0.5 miles
SF	Snakefoot	5.5 miles
UM	Unmarked	2.7 miles

This a carry in - carry out park.

Master Plan

Figure #13

Trail Assesment

Robert G. Wehle State Park

Map produced by NYSOPRHP-GIS Unit, April 1, 2010.

Master Plan

Figure #14

Group Camping and Day-Use Alternatives

Robert G. Wehle State Park

Map produced by NYSOPRHP-GIS Unit, April 12, 2010

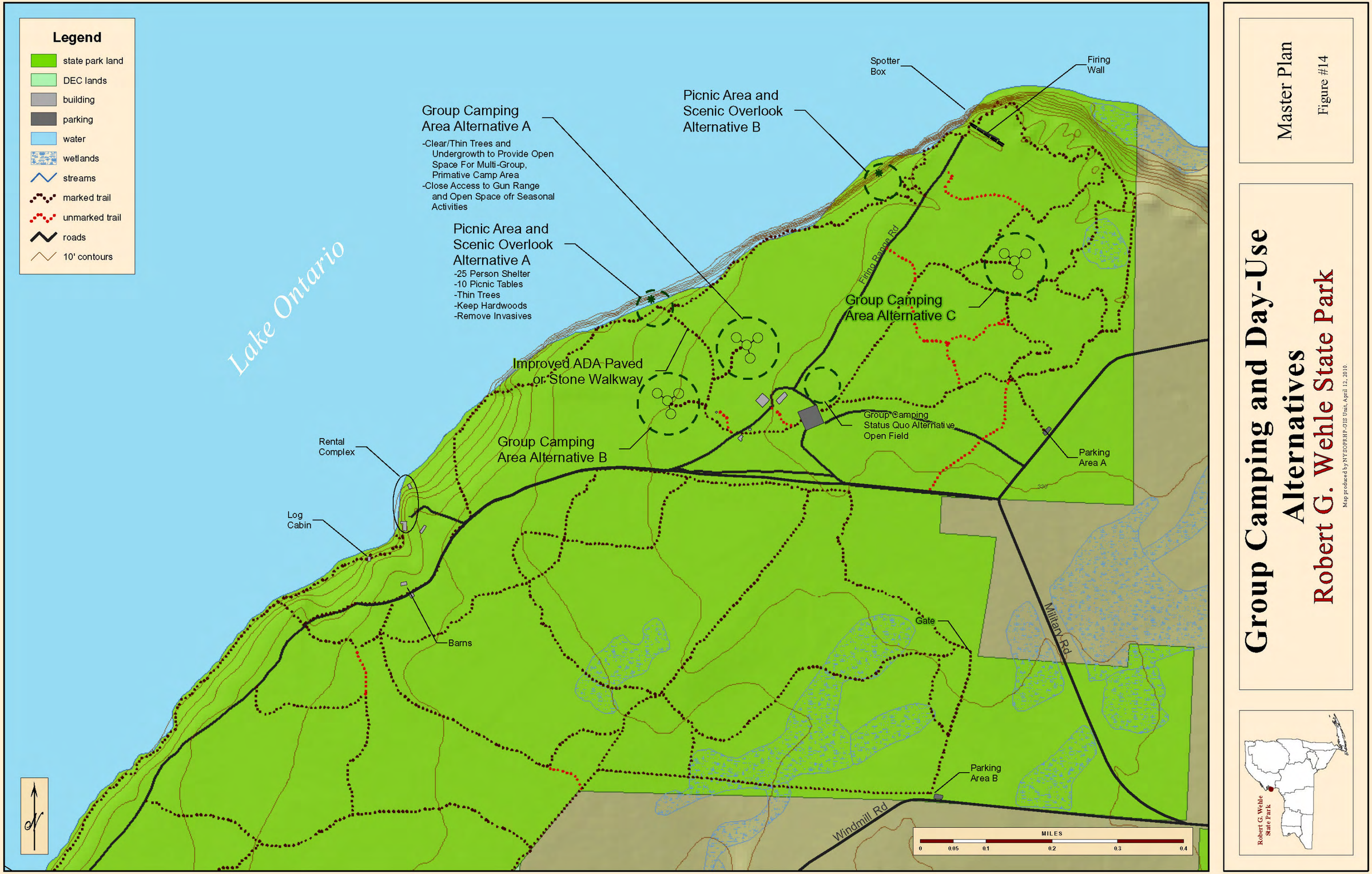

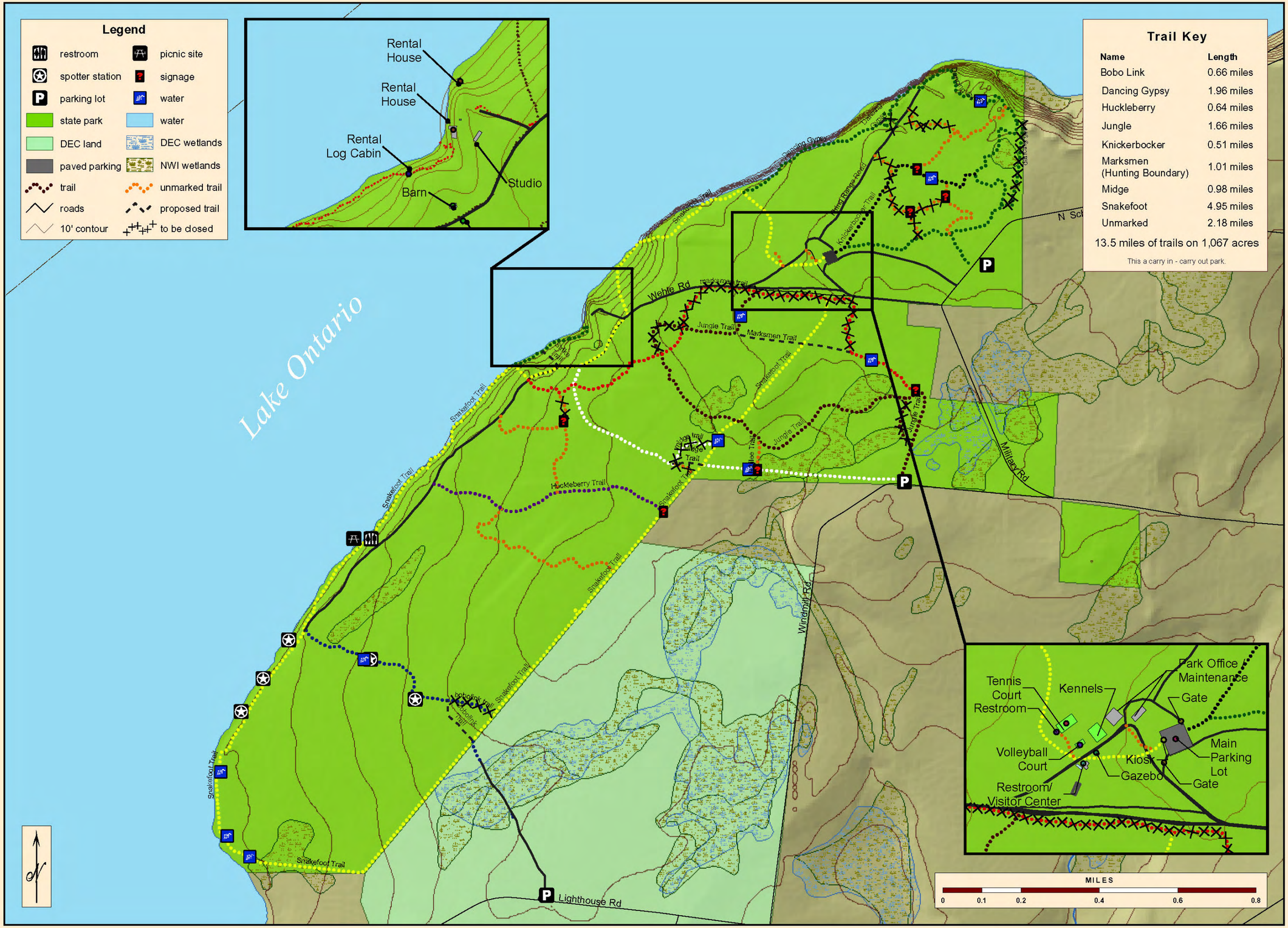

Trail Key

Name	Length
Bobo Link	0.66 miles
Dancing Gypsy	1.96 miles
Huckleberry	0.64 miles
Jungle	1.66 miles
Knickerbocker	0.51 miles
Marksmen (Hunting Boundary)	1.01 miles
Midge	0.98 miles
Snakefoot	4.95 miles
Unmarked	2.18 miles

13.5 miles of trails on 1,067 acres

This a carry in - carry out park.

Master Plan

Figure #15

Trail Modifications

Robert G. Wehle State Park

Map produced by NYSOPRHP-GIS Unit, June 2, 2010.

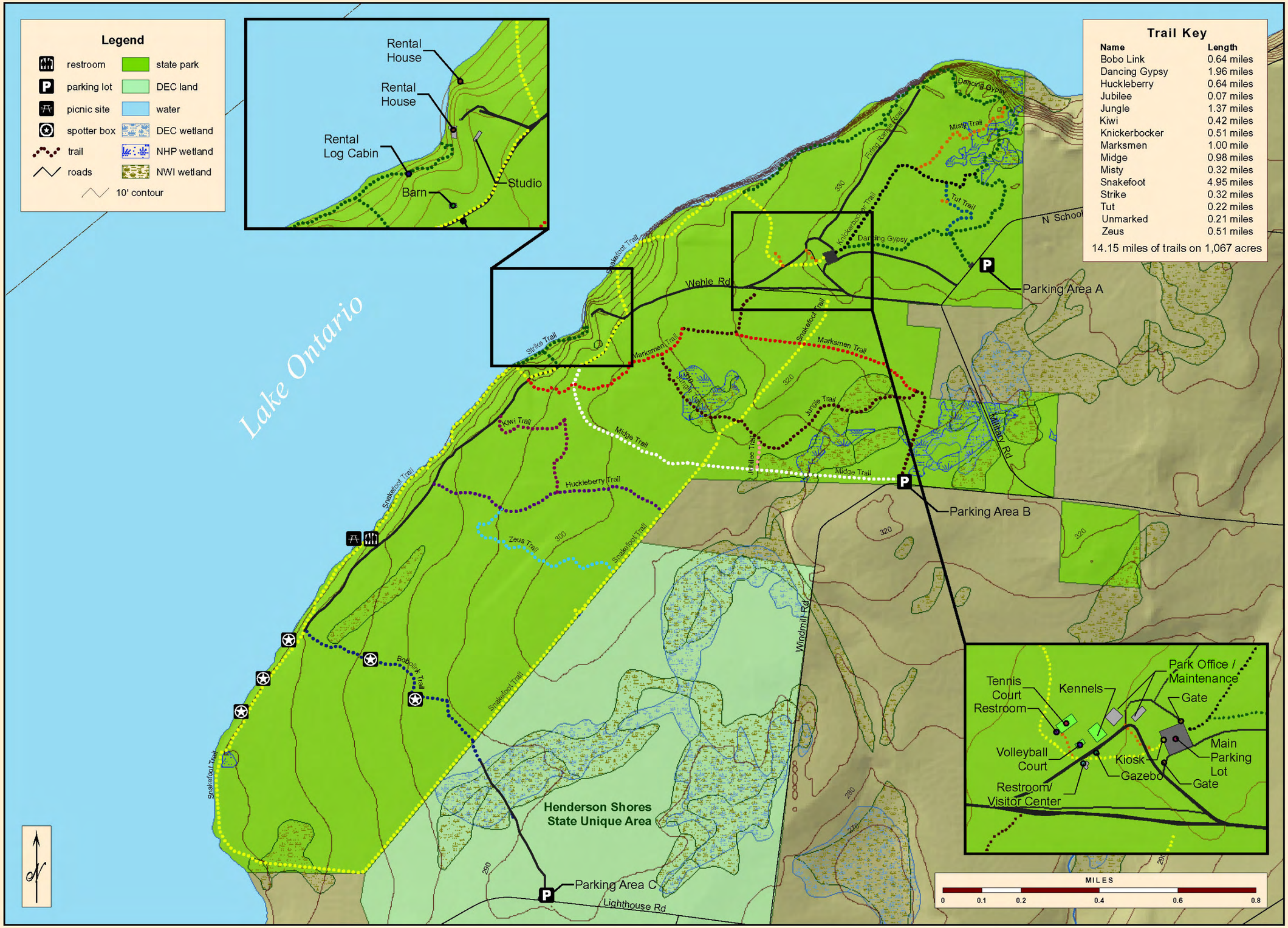

Trail Key

Name	Length
Bobo Link	0.64 miles
Dancing Gypsy	1.96 miles
Huckleberry	0.64 miles
Jubilee	0.07 miles
Jungle	1.37 miles
Kiwi	0.42 miles
Knickerbocker	0.51 miles
Marksmen	1.00 mile
Midge	0.98 miles
Misty	0.32 miles
Snakefoot	4.95 miles
Strike	0.32 miles
Tut	0.22 miles
Unmarked	0.21 miles
Zeus	0.51 miles

14.15 miles of trails on 1,067 acres

Master Plan

Figure #16

Trail Map

Robert G. Wehle State Park

Map produced by NYSOPRHP-GIS Unit, May 18, 2010.