



**SELF ISSUE PERMIT- Keep with you at all times  
LETCWORTH STATE PARK  
ARCHERY/MUZZLELOADING/CROSSBOW  
BIG GAME HUNTING PERMIT  
2018 – SEASON**

**ARCHERY DATES:**

**East Side: Sunday, October 1– Tuesday, December 18, 2018  
West Side: Tuesday, October 16 – Tuesday, December 18, 2018**

**MUZZLELOADING SEASON  
EAST & WEST**

**Monday, December 10 - Tuesday, December 18, 2018**

**CROSSBOW SEASON**

**Saturday November 3 – Tuesday, December 19, 2018**

**Park Office: 585-493-3600 Park Police: 585-658-4692**

1. ALL activities on State Park lands are regulated. Please check with the park office if you have any questions.
2. Each person must obtain and possess a permit while archery hunting on State Park Lands.
3. Before hunting in the park, you must obtain a permit at the park office or on-line. **You need to obtain this permit only once for archery/muzzleloading/crossbow season. This is your actual Permit.**
4. This permit is valid from October 1, 2018 through December 18, 2018 in accordance to East and West side opening dates listed above.
5. Archery/Muzzleloading/Crossbow is permitted during appropriate DEC Hunting seasons.
6. All forms of target shooting, including sighting in guns, are prohibited.
7. NO permanent tree stands are permitted. Temporary tree stands are allowed **1 week** prior to season but must not damage trees and must be removed by dusk December 27<sup>th</sup>. Tree stands not removed by this date will be removed and destroyed.
8. Motorized vehicles are prohibited on trails and closed areas.
9. Letchworth State Park lands are within WMU 8M.
10. To better manage Deer population ALL hunters are required to return a completed survey as a condition of your permit. Failure to return survey will result in you not being eligible to receive a permit next year.

This **permit** is issued to: (Print legibility)

First and Last Name: \_\_\_\_\_

Street Address: \_\_\_\_\_

City, State & Zip code: \_\_\_\_\_ Back tag Number: \_\_\_\_\_

Permit holders signature: \_\_\_\_\_ Date: \_\_\_\_\_

# **ARCHERY HUNTING 2018**

## **East**

Sunday, October 1<sup>st</sup> – Tuesday, December 18th

## **West**

Tuesday, October 17 – Tuesday, December 18th

### **Hunting Area—WEST of the Genesee River (see attached map)**

1. Both sides of the Main Park Road from Castile to Hogsback. EXCLUDED are posted safety zones.
2. Southeast of 19A, South of Finn Rd, Northeast of Griffith Road.
3. North of the Dam Overlook to Upper Mt. Morris Road. Both sides of road.
4. Keep 500 feet from structures. (Note: The Safety Zone has been expanded near the Gibsonville road and “C” Cabin areas. Please refer to the map for changes).

**Hunting Area—EAST of the Genesee River.** The eastern side of the park east of the Genesee River, as far North as the Damsite Road, EXCLUDING the Parade Grounds and Cabin Area D which are south of Trail 7 and west of the park Rd; also EXCLUDING the park land south of Route 436 which is NOT in Wildlife Management unit 8M

**Archery Only areas are open during regular season for archery.**

## **MUZZLELOADING SEASON**

### **EAST & WEST**

**MONDAY, December 11 - Tuesday, December 18, 2018**

## **CROSSBOW SEASON**

**Saturday November 4 – Tuesday, December 18, 2018**

**Muzzleloaders and Crossbows Allowed in all SHOTGUN**

**Hunting areas (see hunting map)**

(Note: The Safety Zone has been expanded near the Gibsonville road and “C” Cabin areas. Please refer to the map for changes).



# Parks, Recreation and Historic Preservation

## Letchworth State Park Hunter Survey

NAME: \_\_\_\_\_ (PLEASE PRINT)

Address: \_\_\_\_\_

City: \_\_\_\_\_ State: \_\_\_\_\_ Zip: \_\_\_\_\_

Phone: \_\_\_\_\_ e-mail: \_\_\_\_\_

*Your cooperation would be greatly appreciated as we assess and monitor our wildlife and hunting seasons. Failure to return the survey will result in permit ineligibility for the following season. Only one person per survey form!*

1. *How would you rank your hunting experience in Letchworth State Park?*  
Please circle (1-very dissatisfied to 5-very satisfied)

1                      2                      3                      4                      5

2. *Where did you hunt in the park? (Please see attached map)*

Area 1  Area 2  Area 3  Area 4  Area 5  Area 6

3. *When did you hunt in the park?*

early archery                       regular season                       late archery/muzzleloader

4. *Approximately how many hours did you hunt in the park?*

\_\_\_\_\_

5. *Did you shoot a Bear/Deer that you were unable to locate? -*

\_\_\_\_\_

6. *Did you harvest a Bear/Deer, if so how many?*

\_\_\_\_\_

7. *Where did you harvest a Bear/Deer?*

\_\_\_\_\_

OVER

8. *What implement did you use?*

- bow                       crossbow                       shotgun                       muzzleloader

9. *Did you see many bear/deer in the park (bucks, does, fawns), if so how many of each?*

---

10. *What other wildlife did you see in the park (Bobcat, fisher, turkey, etc.)? Where? If so, how many of each:*

---

10. *Did you experience any problems with hunting season? (If so, please explain):*

---

---

11. *Do you have any future recommendations for the hunting season? (If so, please explain):*

---

---

12. *Any additional comments (other wildlife sightings, camping experience, etc):*

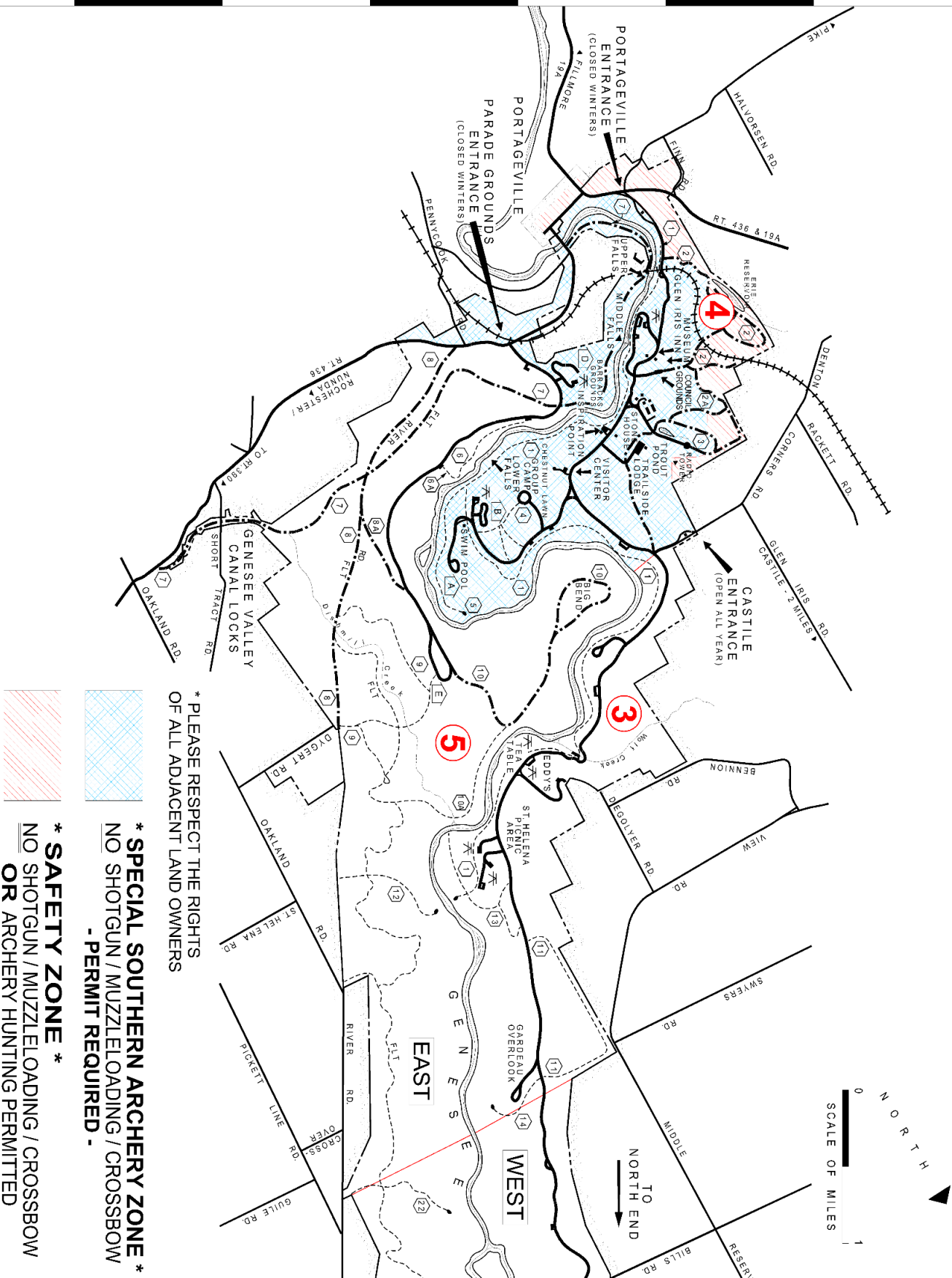
---

---

---

---

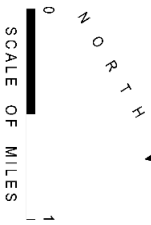
*Please return survey by January 1<sup>st</sup>: Letchworth State Park  
Attn: Meg Janis  
One Letchworth State Park  
Castile, NY 14427*



\* PLEASE RESPECT THE RIGHTS  
OF ALL ADJACENT LAND OWNERS

\* **SPECIAL SOUTHERN ARCHERY ZONE**  
NO SHOTGUN / MUZZLELOADING / CROSSBOW  
- PERMIT REQUIRED -

\* **SAFETY ZONE**  
NO SHOTGUN / MUZZLELOADING / CROSSBOW  
OR ARCHERY HUNTING PERMITTED




# DEER HUNTING MAP

# LETCHWORTH STATE PARK


*"Grand Canyon of the East"*



**NEW YORK** Parks, Recreation  
and Historic Preservation



• PLEASE RESPECT THE RIGHTS  
OF ALL ADJACENT LAND OWNERS



**\* SAFETY ZONE \***  
NO SHOTGUN / MUZZLELOADING / CROSSBOW  
ARCHERY HUNTING IS PERMITTED

**\* SAFETY ZONE \***  
NO SHOTGUN / MUZZLELOADING / CROSSBOW  
OR ARCHERY HUNTING PERMITTED

- CABIN AREAS
- PICNIC AREA WITH RESTROOMS
- OVERLOOK OR PARKING
- PAVED ROAD
- PARK BOUNDARY
- GRAVEL ROAD
- TRAIL
- EQUESTRIAN TRAIL

NEW YORK STATE  
OFFICE OF PARKS, RECREATION & HISTORIC PRESERVATION  
GENESEE STATE PARK REGION  
1 LETCHWORTH STATE PARK, CASTILE, N.Y. 14427  
PHONE: (585)493-3800  
PARK POLICE: (585)658-4692