



















# Long Point State Park

2063 Lake Rd, Aurora, NY 13026

## Legend

-  Boat Launch
-  Bridge
-  Cabin
-  Comfort Station
-  Gate
-  Information Kiosk
-  Lighthouse
-  Parking Area
-  Picnic Area
-  Playground
-  Scenic View
-  Tollbooth
-  Trailhead
-  Trail
-  Road
-  20' Contour
-  Long Point State Park
-  Water

## Trails

Trail ID	Name	Miles
CE	Cedar Trail	.16
HF	Hidden Forest Trail	.67
HR	Hill Road	.86
NW	North Woods Trail	.58
PR	Pheasant Run Trail	.84
PI	Pines Trail	.43
RS	Red Squirrel Trail	.12
SE	Service Entrance	.07
SRR	Spring Run Ravine Trail	.41
SR	Sunset Ridge Trail	.19
WC	Whitetail Crossing Trail	.48



Park Office: (315) 497 - 0130  
 Finger Lakes Regional Office: (607) 387 - 7401  
 Park Police: (607) 387 - 7401  
 In Case of Emergency: 911

Please be considerate of other park users.  
 Please report any accident or incident immediately to park police.  
 All boundaries are shown as approximate.  
 Be aware of changing trail conditions.

Map produced by NYSOPRHP GIS Bureau, April 26, 2016.



Parks, Recreation  
and Historic Preservation

